

Government of Nepal
Ministry of Energy, Water Resource and Irrigation
Department of Water Resource and Irrigation

Rani Jamara Kulariya Irrigation Project
Phase II

Land Donation Report

of

PATHRAIYA, KANDA AND MOHANA (Kanadhik, Dhungana tole and Kalakunda)

RIVER TRAINING WORKS

Under

COMMAND AREA PROTECTION (CAP) WORKS

(Dolphin Area)



Submitted by
RJKIP, Tikapur, Kailali

March 2019

Contents

1. Project Background: RJKIP Phase II	3
2. Land Donation under RJKIP	3
3. Summary of Land Required for Embankment	4
4. Demographic, Social and Economic Characteristics	4
5. Types of farmers and farming practices	5
6. Loss of Land and Impact on Livelihood Sources	6
7. Households Losing More than 10% of their Land	7
8. Principles of Land Donation	11
Table 8: Land Donation Principle Checklist.....	11
9. Consultations with PAHs Losing more than 10% of Landholding	11
10. Grievance Redress Mechanism (GRM)	12
11. Monitoring of Land Donation	12
Annexes.....	14
Annex I: Chainage wise individual PAHs land loss details.....	14
Annex II: Land donation process/mechanism:.....	19
Annex III: Voluntary Land Donation Progress	21
Annex IV: Minutes of the meeting held with PAHs for Social and Environmental Screening	22
Annex V: Google map of proposed protection works	33
Annex VI: Chainage wise Social Screening Checklist.....	34
Social Screening Check list for Dhungana Tole	34
Social Screening Check list for Sub-projects Kanadhik.....	38
Social Screening Check list for Sub-projects, Kalakunda.....	42
Social Screening Check list for Sub-projects, Dhungana Tole	45
Social Screening Check list for Sub-projects, Nayabashti/Baidhi Tole.....	50
Annex VII: Series of Discussion /meeting minutes in Dolphin Area.....	55
Annex VIII: Individual Land Donation Signed Consent Form (Dolphin Area)	62
Annex IX: Photographs.....	88

1. Project Background: RJKIP Phase II

The modernization of Rani Jamara Kulariya Irrigation Scheme Phase-2 aims to improve irrigation services and to promote improved farming practices for farmers in the irrigated areas of the Rani Jamara Kulariya Irrigation Scheme. The Phase-2 is a follow up project of Phase-1 and targets to modernize the lower order irrigation system from sub-branch to watercourse, strengthening of WUA/WUC and implementation of a comprehensive agricultural improvement program. The modernization of Rani Jamara Kulariya Irrigation Scheme Phase-2 has been ongoing from July 01, 2018 and scheduled to close on December 31, 2023.

Under the project, construction of an embankment was identified as a need both by the Government of Nepal (GoN) and the respective Municipality. Owing to this, the Rani Jamara Kulariya Irrigation project has proposed to construct embankment along the Pathraiya River under command area protection works (CAD). The survey carried out by GoN found that there are around 90 km (Left Bank 45 & Right Bank 45 km.) flood prone zone from Chure foot hill to Pathraiya-Mohana confluence. Of the total 90 km, RJKIP II has proposed constructing only around 18 km in different chainages, starting from downstream of Chuwa bridge and ending near the boundary of Nepal-India border at Tikapur-7. This report details the Pathraiya, Kanda and Mohana River training works at Tikapur Municipality-8 and Bhajani Municipality-7 respectively. This area is also popularly known as Dolphin area.

2. Land Donation under RJKIP

In order to provide appropriate guidelines to identify impacts, prepare plans, and mitigate adverse impacts likely to arise from the activities financed under RJKIP, the project prepared and enacted Social Impact Management Framework (SIMF) during the planning of the Phase-I activities. The SIMF guidelines provided standards for incorporating involuntary resettlement considerations through Resettlement Planning Framework (RPF) and safeguarding the concerns of vulnerable communities residing in project area. The key principles of the RPF seeks to avoid or minimize involuntary land acquisition and resettlement impact but for any unavoidable involuntary land acquisition affected people will be provided with compensations at replacement cost and/or assistance so that they are as well-off as without the sub-project. Likewise, the RPF principle also notes that the affected people are fully informed and consulted during project design and implementation, particularly on land acquisition and compensation and that any absence of formal title to land would not bar them from compensation.

The RPF also dwells on the issue of voluntary land donation and the key principles of voluntary land donation states that meaningful consultations will be undertaken with affected persons and communities on alignment finalization and appropriate design in order to avoid/minimize additional land take. It also makes it clear that forced donation of land will not be undertaken and that the affected person will have the right to refuse land donation. The principle further states that if the affected persons are willing to voluntarily donate their land after they are fully informed about their entitlement,

the project will assess their socio-economic status and potential impact of land donation and accept land donation if the amount of land donated is minor and will not reduce the donor's remaining land area below that required to maintain the donor's livelihood at current levels. And for such voluntary land donation, the principle also explicitly states that such donations will be confirmed through a written record verified by a witness or an independent third party and such donations would only be limited to land and minor assets.

3. Summary of Land Required for Embankment

The total area of land of the 50 project affected households (PAHs) according to chainage numbers are 470,365.51 square meter, however, only 25921.62 square meter of land will be required out of 470,365.51 square meter of land for the construction of embankment. The table below provides the land that will be required for embankment according to its chainage and square meter.

Table 1: Summary of land required for embankment

Location	Total land of PAHs (Sq. Meter)	Land Required for embankment Sq. Meter
Chainage: 0+000 to 0+358 right bank (358 Meter length)	65440.24	4943.92
Chainage: 0+358 to 0+789 left bank (789 Meter length)	147168.58	1557.64
Chainage: 0+789 to 1+235 left bank (446 Meter length)	79823.57	4120.37
Chainage: 1+235 to 1+650 left bank (415 Meter lengths)	49101.35	2144.09
Chainage: 2+565 to 3+450 left bank (1885 Meter length)	128831.77	13155.6
Total- 2893 meter	470365.51	25921.62

Source: Field survey, March 2019

4. Demographic, Social and Economic Characteristics

According to the field survey carried out from 11th of March to 20th of March 2019, construction of embankments will affect a total population of 369 individuals from 50 PAHs from Pathraiya, Kanda and Mohana River training works. Of the 369 people, females constitute 46.6 percent while males comprise of 53.4 percent.

Table 2: Chainage-wise project affected households and population

SN	Chainage	Address	Total HHs	Total Population		Total Population
				Female	Male	
1	0+000-0+358	Kadadhik, Bhajani-8	6	25	24	49
2	0+000-0+789	Naya basti, Tikapur-7	16	52	58	110
3	0+789-1+235	Dhungana tole, Tikapur	6	18	19	37
4	1+235-1+650	Baidi, Tikapur	10	34	48	82
5	2+565-3+450	Kalakunda, Tikapur	12	42	49	91
Total			50	171 (46.6%)	198 (53.4%)	369 (100%)

Source: Field survey, March 2019

In terms of caste and ethnicity, 84 percent of the project affected households consist of Brahmins and Chhetris, while Janjatis and Dalits constitute nine and seven percent respectively. There are altogether 11 female headed households (two Janjatis and nine Brahmins). In addition to this, the survey data also reveals that 44 percent female and 56 percent of the males are literate. The population distribution by age group can be grouped as follows: Below 5 years (10%), 6-15 years (18.52%), 16 to 40 years (50.29%), 41 to 60 years (16.78%) and above 60 years (4.41%). The chainage wise households and population along with their socio-economic characteristics are given in Table 2 and Table 3 respectively.

Table 3: Socio-Economic Status of Project Affected Households

Kadadhik of Bhagani Municipality and Nayabasti-Baidi, Dhungana tole, Kalakunda of Tikapur Municipality		
S.N	Characteristics	Information
1	Total Households	50
2	Households according to caste/ethnic composition	-
	Brahmin/Chettri	43
	Janajatis	3
	Dalits	4
3	Total Population of the households	369
	Male Population	198
	Female Population	171
4	Literate number of HHs	272
5	Male Literate Population	153
6	Female Literate Population	119
7	No. of female Headed households	11

Source: Field survey- March 2019

5. Types of farmers and farming practices

The table below presents the type of farmers and farming practices employed by the affected households along the Pathraiya, Kada and Mohana River. The data shows that the 31 PAHs are self-cultivators, while 18 households have reported that they are both self-cultivators cum tenants. Further, one of the affected households has also given out land on contract basis. Within the category of 'self-cultivators and tenants,' the farmers stated that they had taken additional land of adjacent settlement/villages of command area on sharing basis for farming in order to supplement their income and livelihood.

Table 4: Type of farmers and farming practices according to the PAHs

SN	Location	Self-Cultivator HHs	Self-Cultivator cum Tenant HHs	Contract/Lease	Total PAHs
1	Kadadhik, Bhajani	2	4		6
2	Nayabasti, Baidi	11	5		16
3	Dhungana tole	2	4		6
4	Dhungana tole	6	3	1	10

5	Kalakunda	10	2		12
Total		31	18	1	50

Source: Field survey- March 2019

6. Loss of Land and Impact on Livelihood Sources

From the field survey, it was found that the 50 PAHs had a total of 470365.51 square meter 47.03 hectare (ha) of cultivable land, while the total land that will be acquired by embankment is 25921.62 square meter (2.59 ha). The land required for embankment is only 5.5 percent of the total cultivable land of the 50 PAHs. Further, the PAHs derive livelihoods from various sources and are engaged in multiple economic activities, including both farm and off-farm activities. Household income from farm activities include income from crops and livestock as well as agriculture wages, and under off-farm economic activities, it includes wages, remittance and services, which also acts as their livelihood sources. As shown in the table below, 50 percent of the PAHs depend on agriculture as their primary source of livelihood followed by 26 percent whose main source is wages, and 14 percent and 10 percent who are dependent on remittances and services, respectively. The significance of agriculture is also established by the fact that another 32 percent of the PAHs indicated being dependent on agriculture as their second most important livelihood source followed by 28 percent who mentioned wages.

Table 5: Summary of Sources of Livelihoods

S.No.	Area	Ranking	Livelihood Sources							
			Agriculture		Wages		Remittance		Service	
			No.	%	No.	%	No.	%	No.	%
1	Naya Basti	1st	6	38%	3	19%	2	13%	5	31%
		2nd	5	31%	5	31%	3	19%	1	6%
		3rd	0	0%	0	0%	2	13%	1	6%
2	Dhunganatole - 1	1st	4	67%	2	33%	0	0%	0	0%
		2nd	1	17%	3	50%	1	17%	1	17%
		3rd	0	0%	0	0%	5	83%	0	0%
3	Dhunganatole - 2	1st	8	80%	2	20%		0%	0	0%
		2nd	1	10%	5	50%	3	30%	1	10%
		3rd	2	20%		0%	6	60%	0	0%
4	Kalakunda	1st	4	33%	5	42%	3	25%		0%
		2nd	7	58%	0	0%	1	8%	0	0%
		3rd	0	0%	1	8%	0	0%	0	0%
5	Kanda Dhik	1st	3	50%	1	17%	2	33%	0	0%
		2nd	2	33%	1	17%	1	17%	0	0%
		3rd	0	0%	1	17%	1	17%	0	0%

TOTAL	1st	25	50%	13	26%	7	14%	5	10%
	2nd	16	32%	14	28%	9	18%	3	6%
	3rd	2	4%	2	4%	14	28%	1	2%

Source: Field Survey-March 2019

7. Households Losing More than 10% of their Land

As has been stated earlier, the SIMF guidelines provide standards for incorporating involuntary resettlement considerations through RPF. As part of the RPF a site specific Resettlement Action Plan (RAP) needs to be prepared. This is in accordance with Government of Nepal (GoN) legal framework and World Bank Policy guidelines through which different categories of affected people will be entitled to different types of resettlement and rehabilitation packages. Under the policy entitlement under land donation it has been stated that all voluntary land donations will be limited to less than 10 percent of landholding and minor assets. As such, the table below presents the details of the land that will be covered by the embankment of the affected households. Likewise, the table also provides the number of months in terms of their food sufficiency and their sources of livelihood. Of the total 50 PAHs, nine households will lose more than 10 percent of the total land owned (these total land holdings include both registered as well as unregistered land that the households have been using). Of these nine households, two households are from Baidi (Dhungana tole), five households are from Kalakunda of Tikapur Municipality and two households are from Kadadhik of Bhajani Municipality. In terms of caste and ethnicity of these households, six households belong to Bahun, Chettri and Thakuri groups, while two are Dalits and one is a Janajati. The table below provides the details of these nine households.

Table 6: Socio-Economic Characteristics of PAHs losing more than 10% of their Land

S.N.	PAP HHs and chainage	Sex	Address	Total land Sq.Mt.	Required land (Sq.Mt.)	Loss %	Land calculation measure
Chainage:0+000-0+358 Right Bank, Bhajani							
1	Dhurba Bahadur Shah	M	Bhajani-8 Kadadhik	20995.06	2285.73	10.9	15 Mtr.
2	Mana Devi Bam	F	Bhajani-8 Kadadhik	15561.63	2251.87	14.47	15 Mtr.
Chainage: 1+235+1+650 left bank							
3.	Dhani Ram Regmi	M	Dhungana Tole (Baidi) -7	1693.15	524.86	31.0	10 Mtr.
4.	Kopila Devi Regmi	F	Dhungana Tole -7	2031.78	270.88	13.33	10 Mtr.
Chainage 2+565 to 3+450 left bank							
5	Sabitra Kunwar	F	Kalakunda-7, Tikapur	3386.3	677.3	20.00	15 Mtr.
6	Birkise Saud	M	Kalakunda	13545.2	2201.08	16.25	15 Mtr.
7	Nar Bhadur Saru Magar	M	Kalakunda -7	5079.5	795.77	15.67	15 Mtr.
8	Ram Singh Sunar	M	Kalakunda -7	11174.79	1202.12	10.61	15 Mtr.
9	Chhabi Lal Sunar	M	Kalakunda -7	10497.53	1185.19	11.29	15 Mtr.

Source: Field survey- March 2019

All the nine households, who will lose more than 10 percent land due to embankment are also using unregistered land (government/public) and do not have a legal right to it as per the law of the land. Despite their loss of land (both registered/government or public land being used), these households have agreed to donate land on a voluntary basis for embankment construction, primarily, due to the benefits of the embankment in protecting the remaining section of their landholding.

Even though, these households will be required to donate more than 10 percent of their landholding, the impact of donation is expected to be minimal (see section below for information on the consultations carried out). First, in Kalakunda, the quantity of land that has been left as fallow (19 meter) is more than what is required for embankment. During the field survey, there were two absentee households, who were not available for survey. These two absentee household families have been residing in Lamki, which is 20 km away from the command area since the last two years, and visit the place only occasionally. These two absentee households have given their land for farming on a share cropping basis. The team met and consulted with them at Lamki for the required data and for other documentation purposes, and they have agreed to donate their land for the construction of the embankment.

Second, of the five PAHs of Kalakunda, Tikapur Municipality, the primary livelihood sources of three PAHs is wages and the remaining two PAHs reported their primary source as coming from agriculture. With regards to the land that will be used for river training works, majority of the land that will be taken for embankment belongs to the government and these households have only been using the land in the past but have now vacated the area that will be required for CAP works. Third, the primary sources of livelihood of two PAHs of Kadadhik is agriculture and wage and though they will be losing slightly more than 10 percent of their land holding (specifically, 11 percent and 14 percent each), these two households are also the ones with the highest level of landholding in the area (See table below).

In Dhungana Tole, one of the PAH will be required to donate 31 percent while the other PAH will be required to donate 13 percent of his total landholding. Mr. Dhani Ram Regmi who will lose 31 percent of the land that he is cultivating is a single male, who is also a senior citizen. Even though, farming activities support him for only three months, his main source of livelihood comes from senior citizen allowance. While the other PAH derives its income from wages and remittances as their primary source while subsistence farming is also reported as being a secondary source. Likewise, Dhurba Bahadur Shah and Mana Devi Bam have reported agriculture as their primary source of livelihood, they also subsist through wages and remittances and have also agreed voluntarily to donate their land and their decision have been recorded in the presence of an independent witness.

Table 7: Details on Loss of Land, Food Sufficiency and Livelihood Sources—PAHs Donating more than 10% of their Land

Location: Kandadhik, Bhajani

Chainage: 0+000-0+358

		Total Land (Sq.mtr)	Land taken by embankment	Percentage of Loss	Food Sufficiency (months)				Livelihood Sources (Priority wise)		
					0-3	3-6	6-9	9-12	1st	2nd	3rd

1	Dhurba Bahadur Shahi	20995.06	2285.73	10.89				1	Agriculture		
2	Amar Bahadur Shahi	10836.16	118.51	1.09				1	Agriculture	Wages	
3	Tek Bahadur Shahi	4063.56	220.09	5.42	1				Remittance	Agriculture	
4	Top Bdr Shahi	2031.78	33.86	1.67	1				Remittance		
5	Mana Devi Bom	15661.63	2251.87	14.38				1	Agriculture	Remittance	Wages
6	Amrita Dhungana	11852.05	33.86	0.29		1			Wages	Agri	Remittance
	Sub-Total	65440.24	4943.92								

Location: Nayabasti, Baidi

Chainage: 0+000-0+789

S.N	Name	Total Land (Sq.mtr)	Land taken by embankment (sq.m)	Percentage of Loss	Food Sufficiency (months)				Livelihood Sources (Priority wise)		
					0-3	3-6	6-9	9-12	1st	2nd	3rd
1	Khagishara Pandey	3386.3	33.86	1.00	1				Wages	Agriculture	
2	Belshara Jaisi	10158.9	118.51	1.17		1			Agriculture		
3	Devi Ram Pandey	8296.42	220.09	2.65				1	Agriculture		
4	Kabi Ram Koirala	8127.12	50.79	0.62				1	Agriculture	Senior Citizen allowance	
5	Shova Koirala	8127.12	50.79	0.62	1				Service	Agriculture	
6	Narayan parshad Koirala	8127.12	50.79	0.62		1			Service	Wages	Remittance
7	Nanda Bahadur KC	16931.5	33.86	0.20				1	Agriculture	Service	
8	Arjun KC	16931.5	33.86	0.20				1	Service	Agriculture	Remittance
9	Top Bahadaur KC	5079.45	33.86	0.67		1		1	Remittance	Agriculture	
10	Maya Ram Acharya	6772.6	25.4	0.38				1	Agriculture	Wages	
11	Bisnu Datt Pandey	6772.6	135.44	2.00		1			Trade	Wages	
12	Khagendra pandey	9481.64	33.86	0.36				1	Wages	Trade	
13	Siddha Dhungana	20317.8	355.56	1.75		1			Agriculture	Wages	
14	Basu Dev Koirala	3403.23	211.63	6.22	1				Remittance	Agriculture	
15	Padam Raj Dhungana	3403.23	42.33	1.24	1				Service	Wages	
16	Nanda Ram Dhungana	11852.05	126.98	1.07				1	Wages	Remittance	
	Siub-Total	147168.58	1557.61	20.78							

Location: Dhungana tole

Chainage: 1+235-1+650

S.N.	Name	Total Land (Sq.mtr)	Land taken by embankment	Percentage of Loss	Food Sufficiency(months)				Livelihood Sources (Priority wise)		
					0-3	3-6	6-9	9-12	1st	2nd	3rd

1	Dhani Ram Regmi	1693.15	524.86	31.00	1				Allowance	Agriculture	
2	Narayan Datta Joshi	18836.16	497.14	2.64		1			Agriculture	Wages	Remittance
3	Narendra Prashad Joshi	12190.86	457.14	3.75		1			Wages	Agriculture	Remittance
4	Bhuminand Prashad Regmi	9143.01	457.14	5.00			1		Agriculture	Wages	Remittance
5	Ganga Ram Regmi	12190.68	457.14	3.75				1	Agriculture	Wages	Remittance
6	Kopila Devi Regmi	2031.78	270.88	13.33		1			Wages	Remittance	Remittance
7	Atiram Pun	7957.79	423.28	5.32					Agriculture	Remittance	
8	Chudamani Pun	5756.71	423.28	7.35					Agriculture	Wages	Remittance
9	Man Bahadur Buda	6637.13	355.56	5.36					Agriculture	Remittance	
10	Dilli Prashad Pandey	3386.3	253.95	7.50					Agriculture	Wages	
	Sub-Total	79823.57	4120.37								

Location: Dhungana tole
Chainage: 0+789-1+235

S.N.	Name	Total Land (Sq.mtr)	Land taken by embankment	Percentage of Loss	Food Sufficiency(months)				Livelihood Sources (Priority wise)		
					0-3	3-6	6-9	9-12	1st	2nd	3rd
1	Rambha Dhungana	10158.9	552.58	5.44		1			Remittance	Agriculture	Senior Cit. allow
2	Prajapati Chaulagai	15238.35	541.79	3.56		1			Agriculture	Wages	Remittance
3	Shiv Raj Dhungana	5079.45	33.86	0.67		1			Wages	Remittance	Agriculture
4	Ganesh Psd. Dhungana	4063.56	33.86	0.83		1			Wages	Remittance	Agriculture
5	Nandaram Dhungana	10158.9	558.72	5.50			1		Wages	Agriculture	
6	Mahadhara Dhungana	4402.19	423.28	9.62		1			Remittance	Agriculture	
	Sub-Total	49101.35	2144.09								

Location: Kalakunda

Chainage: 2+565-3+450

S.N.	Name	Total Land (Sq.mtr)	Land taken by embankment	Percentage of Loss	Food Sufficiency(months)				Livelihood Sources (Priority wise)		
					0-3	3-6	6-9	9-12	1st	2nd	3rd
1	Resham Pandey	10158.9	897.35	8.83				1	Remittance	Agriculture	
2	Bishnu Bhakta Pandey	5756.71	541.79	9.41	1				Remittance	Agriculture	
3	Sabitra Kunwar	3386.3	677.26	20.00	1				Wages		
4	Jhupanand Adhikari	9972.64	846.56	8.49			1		Remittance	Agriculture	
5	Nar Bahadur Saru Magar	5079.45	795.77	15.67		1			Wages	Agriculture	
6	Dilu Bohara	6772.6	592.58	8.75		1			Agriculture		
7	Birkise Saud	13545.2	2201.08	16.25				1	Wages	Agriculture	
8	Dil Bhadur Khadka	13545.2	1185.19	8.75	1				Agriculture	Remittance	Wages

9	Shant Kumari Shahi	25397.25	1862.45	7.33		1			Wages	Agriculture	
10	Lal Bahadur Sunar	13545.2	1185.19	8.75				1	Wages	Agriculture	
11	Ram Singh Sunar	11174.79	1185.19	10.61				1	Agriculture		
12	Chhabhi Lal Sunar	10497.53	1185.19	11.29				1	Agriculture	Trade	
Sub-total		128831.77	13155.6								
Grand Total		470365.51	25921.59								
	Hectare	47.04	2.59								
	Acre	69.45	3.83								

8. Principles of Land Donation

As part of the voluntary land donation there are certain principles that needs to be followed by the project. These principles have been laid down in the land donation principles as well as in the policy entitlement of the site specific RAP scheme. The table below lists the provisions of the land donation principles mainly of nine households that lose more than 10 percent of their land only.

Table 8: Land Donation Principle Checklist

Provisions for Land donation	Yes/No	Explanation, if relevant
Donating household is direct project beneficiary	Yes	Land donations are only done by PAHs.
Donating household will not fall below poverty line after land donation	Yes	PAHs rely on multiple sources of livelihood and agriculture being one of them.
Adult family members have agreed to donate	Yes	This was made clear in mass meetings and consultations
Feely willing to donate with an agreement and in the presence of witness	Yes	A consent form has been signed in the presence of a witness
Donation limited to only land and minor assets (all donations limited to less than 10% of landholding and minor assets).	Yes	Donation has been only limited to land

The field assessment and consultations suggest that the donating households will not fall below the poverty after land donation because they have access to other sources of livelihoods. Further, land donation will not reduce the donor's remaining land area below that required to maintain the donor's livelihood at current levels because a significant portion of the land owned by the PAHs in the area has already been eroded by the river. While the percentage of land to be donated is higher than 10 percent in the case of the nine PAHs, the field survey did not consider the other assets that the household owns. Thus, it is assessed/estimated that the total land donations will be limited to less than 10 percent of landholding and minor assets, because the latter was not taken into consideration.

9. Consultations with PAHs Losing more than 10% of Landholding

During the preparation of this report, consultations were also carried out with the PAHs. These consultations were held during social and environmental screening, as well as a mass meeting was held with all the PAHs. Consultations were also carried out during household surveys and a mass meeting was

held with the affected communities and people along the Baidi and Kadadhik embankment. These consultations were carried out on March 2019. During such consultations the views and concerns of the PAHs were also incorporated in the proposed alignment. Thus, the project has made all necessary efforts to minimize project impacts on assets and avoid disruption of livelihoods as far as possible. Along the new Kadadhik and Baidi embankment, since the alignment will be dolphin-friendly, the local people were also consulted. Minutes on these consultations are provided in Annex IV and VII.

The team from RJKIP also conducted a special visit to the nine households who will lose more than 10 percent of their cultivable land and informed them of the findings of the survey and the quantity of land that they will have to donate voluntarily for the construction of the embankment. During the consultation, these nine households agreed to provide whatever land that would be required for the construction of embankment. This is due to the fact that in the absence of river training measure, the quantity of land that they legally own is being continually eroded by the river and their remaining land is also being flooded every year. These households reiterated their willingness to donate the land and provide written consent to RJKIP for using their land. These PAHs asked RJKIP to work with the ward office for waiver of tax of their registered land that will be provided voluntarily for river training purposes. The written consent to voluntarily donate their land are presented in Annex VIII.

10. Grievance Redress Mechanism (GRM)

GRM has been formed in two separate areas Command Area Development (CAD) Works and Command Area Protection (CAP) works as per the project level setting. For the CAD works, the following five members Grievance Redress Committee (GRC) has been formed at the community level, comprising of concerned Ward Chairperson, Concerned Badhghar, WUA Main Committee Chairperson, Women Representative and a representative from Affected Population.

For the CAP work, a three-tier GRM system has been put in place, which comprises of the Ward Level, Project Level and Municipality Level. Apart from the GRM system, an aggrieved person is also free to access the country's legal system at any stage of the grievance redress mechanism.

11. Monitoring of Land Donation

In order that land donation was not done by the voluntary donors under duress, monitoring of the land donation process was carried out. Several measures were taken by the project to ensure that no one was coerced for such voluntary land donation. These measures included that the PAHs were duly informed about the land donation process, which included informing the PAH that they had the right to refuse a land donation proposal and if they are willing to donate land they were also fully informed about their entitlements. Such voluntary donations were only carried out in the presence of the witnesses who also signed the consent form attesting to the fact that he or she was a witness to the consent. The project also assessed the socio-economic status and potential impact of land donation to ensure that the donating households did not fall into poverty. The project also ensured that the PAHs are informed about the project progress on a regular basis.

Annexes

Annex I: Chainage wise individual PAHs land loss details

Chainage:		0+000-0+358																									
No. of HHs/ Population		6/49																									
S.N.	Name of Land Owner	Address	Chainage		Meter	Area of total Registered Inad			Area of total non Registered Inad (Ailani)			Total Land Area			Total Land (Sq. mtr.)	Land Use Area			Flood affected/damaged land of total land			Land taken by embankment			Total Land taken by embankment (Sq. mtr.)	% of land taken by embankment	Remarks
			L	R		B	K	D	B	K	D	B	K	D		B	K	D	B	K	D	B	K	D			
1	Dhurba Bahadur Shahi	Bhajani 8, kanda Dhik		R	134	2	7	0		15		2	22	0	20995.06	1	2	0	0	10	0	0	6	15	2285.73	10.89	
2	Amar Bahadur Shahi	Bhajani 8, kanda Dhik		R	18	1	12	0				1	12	0	10836.16	2	2	0	0	10	0	0	0	7	118.51	1.09	
3	Tek Bahadur Shahi	Bhajani 8, kanda Dhik		R	15	0	12	0				0	12	0	4063.56	0	2	0	0	0	0	0	0	13	220.09	5.42	
4	Top Bdr Shahi	Bhajani 8, kanda Dhik		R	15	0	6	0				0	6	0	2031.78	0	0	0	0	5	15	0	0	2	33.86	1.67	
5	Mana Devi Bom	Bhajani 8, kanda Dhik		R	150	2	0	0	0	6	5	2	6	5	15661.63	1	1	5	0	15	0	0	6	13	2251.87	14.38	
6	Amrita Dhungana	Bhajani 8, kanda Dhik		R	25	1	10	0	0	5	0	1	15	0	11852.05	0	5	2	0	9	18	0	0	2	33.86	0.29	
					357	6	47	0	0	26	5	6	73	5	65440.24	4	12	7	0	49	33	0	12	52	4943.92		
Land loss is taken from 15 meters width.																											

[illegible]

Location:		Dhungana tole																																																																																																																																																																																																																																																																																																																																																																																																																																																																																																																																																																																																																																																																																																																																																																																																																																																																																																																																																																																																																																																																																																																																																																																																													
-----------	--	---------------	--	--	--	--	--	--	--	--	--	--	--	--	--	--	--	--	--	--	--	--	--	--	--	--	--	--	--	--	--	--	--	--	--	--	--	--	--	--	--	--	--	--	--	--	--	--	--	--	--	--	--	--	--	--	--	--	--	--	--	--	--	--	--	--	--	--	--	--	--	--	--	--	--	--	--	--	--	--	--	--	--	--	--	--	--	--	--	--	--	--	--	--	--	--	--	--	--	--	--	--	--	--	--	--	--	--	--	--	--	--	--	--	--	--	--	--	--	--	--	--	--	--	--	--	--	--	--	--	--	--	--	--	--	--	--	--	--	--	--	--	--	--	--	--	--	--	--	--	--	--	--	--	--	--	--	--	--	--	--	--	--	--	--	--	--	--	--	--	--	--	--	--	--	--	--	--	--	--	--	--	--	--	--	--	--	--	--	--	--	--	--	--	--	--	--	--	--	--	--	--	--	--	--	--	--	--	--	--	--	--	--	--	--	--	--	--	--	--	--	--	--	--	--	--	--	--	--	--	--	--	--	--	--	--	--	--	--	--	--	--	--	--	--	--	--	--	--	--	--	--	--	--	--	--	--	--	--	--	--	--	--	--	--	--	--	--	--	--	--	--	--	--	--	--	--	--	--	--	--	--	--	--	--	--	--	--	--	--	--	--	--	--	--	--	--	--	--	--	--	--	--	--	--	--	--	--	--	--	--	--	--	--	--	--	--	--	--	--	--	--	--	--	--	--	--	--	--	--	--	--	--	--	--	--	--	--	--	--	--	--	--	--	--	--	--	--	--	--	--	--	--	--	--	--	--	--	--	--	--	--	--	--	--	--	--	--	--	--	--	--	--	--	--	--	--	--	--	--	--	--	--	--	--	--	--	--	--	--	--	--	--	--	--	--	--	--	--	--	--	--	--	--	--	--	--	--	--	--	--	--	--	--	--	--	--	--	--	--	--	--	--	--	--	--	--	--	--	--	--	--	--	--	--	--	--	--	--	--	--	--	--	--	--	--	--	--	--	--	--	--	--	--	--	--	--	--	--	--	--	--	--	--	--	--	--	--	--	--	--	--	--	--	--	--	--	--	--	--	--	--	--	--	--	--	--	--	--	--	--	--	--	--	--	--	--	--	--	--	--	--	--	--	--	--	--	--	--	--	--	--	--	--	--	--	--	--	--	--	--	--	--	--	--	--	--	--	--	--	--	--	--	--	--	--	--	--	--	--	--	--	--	--	--	--	--	--	--	--	--	--	--	--	--	--	--	--	--	--	--	--	--	--	--	--	--	--	--	--	--	--	--	--	--	--	--	--	--	--	--	--	--	--	--	--	--	--	--	--	--	--	--	--	--	--	--	--	--	--	--	--	--	--	--	--	--	--	--	--	--	--	--	--	--	--	--	--	--	--	--	--	--	--	--	--	--	--	--	--	--	--	--	--	--	--	--	--	--	--	--	--	--	--	--	--	--	--	--	--	--	--	--	--	--	--	--	--	--	--	--	--	--	--	--	--	--	--	--	--	--	--	--	--	--	--	--	--	--	--	--	--	--	--	--	--	--	--	--	--	--	--	--	--	--	--	--	--	--	--	--	--	--	--	--	--	--	--	--	--	--	--	--	--	--	--	--	--	--	--	--	--	--	--	--	--	--	--	--	--	--	--	--	--	--	--	--	--	--	--	--	--	--	--	--	--	--	--	--	--	--	--	--	--	--	--	--	--	--	--	--	--	--	--	--	--	--	--	--	--	--	--	--	--	--	--	--	--	--	--	--	--	--	--	--	--	--	--	--	--	--	--	--	--	--	--	--	--	--	--	--	--	--	--	--	--	--	--	--	--	--	--	--	--	--	--	--	--	--	--	--	--	--	--	--	--	--	--	--	--	--	--	--	--	--	--	--	--	--	--	--	--	--	--	--	--	--	--	--	--	--	--	--	--	--	--	--	--	--	--	--	--	--	--	--	--	--	--	--	--	--	--	--	--	--	--	--	--	--	--	--	--	--	--	--	--	--	--	--	--	--	--	--	--	--	--	--	--	--	--	--	--	--	--	--	--	--	--	--	--	--	--	--	--	--	--	--	--	--	--	--	--	--	--	--	--	--	--	--	--	--	--	--	--	--	--	--	--	--	--	--	--	--	--	--	--	--	--	--	--	--	--	--	--	--	--	--	--	--	--	--	--	--	--	--	--	--	--	--	--	--	--	--	--	--	--	--	--	--	--	--	--	--	--	--	--	--	--	--	--	--	--	--	--	--	--	--	--	--	--	--	--	--	--	--	--	--	--	--	--	--	--	--	--	--	--	--	--	--	--	--	--	--	--	--	--	--	--	--	--	--	--	--	--	--	--	--	--	--	--	--	--	--	--	--	--	--	--	--	--	--	--	--	--	--	--	--	--	--	--	--	--	--	--	--	--	--	--	--	--	--	--	--	--	--	--	--	--	--	--	--	--	--	--	--	--	--	--	--	--	--	--	--	--	--	--	--	--	--	--	--	--	--	--	--	--	--	--	--	--	--	--	--	--	--	--	--	--	--	--	--	--	--	--	--	--	--	--	--	--	--	--	--	--	--	--	--	--	--	--	--	--	--	--	--	--	--	--	--	--	--	--	--	--	--	--	--	--	--	--	--	--	--	--	--	--	--

Location:		Dhungana Tole																									
Chainage:		1+235-1+650																									
No. of HHs/ Population		10/82																									
S.N.	Name of Land Owner	Address	Chainage		Meter	Area of total Registered Inad			Area of total non Registered Inad (Ailani)			Total Land Area			Total Land (Sq. mtr.)	Land Use Area			Flood affected/damaged land of total land			Land taken by embankment			Total Land taken by embankment (Sq. mtr.)	% of land taken by embankment	Remarks
			L	R		B	K	D	B	K	D	B	K	D		B	K	D	B	K	D	B	K	D			
1	Dhani Ram Regmi				53	0	0	0	0	5	0	0	5	0	1693.15	0	5	0	0	0	0	0	1	11	524.86	31.00	
2	Narayan Datta Joshi	DhunganaTole	Left		46.5	1	2	0	0	10	0	1	12	0	10836.16	1	12	0	0	0	0	0	1	7	457.14	4.22	
3	Narendra Prashad Joshi	DhunganaTole	Left		46.5	0	16	0	1	0	0	1	16	0	12190.68	1	13	16	0	2	4	0	1	7	457.14	3.75	
4	Bhuminand Prashad Regmi	DhunganaTole	Left		46.5	0	17	0	0	10	0	0	27	0	9143.01	1	7	0	0	0	0	0	1	7	457.14	5.00	
5	Ganga Ram Regmi	DhunganaTole	Left		46.5	1	6	0	0	10	0	1	16	0	12190.68	1	13	16	0	2	4	0	1	7	457.14	3.75	
6	Kopila Devi Regmi	DhunganaTole	Left		27.5	0	6	0	0	0	0	0	6	0	2031.78	0	3	16	0	2	4	0	0	16	270.88	13.33	
7	Aatiram Pun	Tikapur -7, DhunganaTole	*		43	1	3	10	0	0	0	1	3	10	7957.79	1	0	10	0	3	0	0	1	5	423.28	5.32	
8	Chudamani Pun	Tikapur -7, DhunganaTole	*		43	0	17	0	0	0	0	0	17	0	5756.71	0	17	0	0	0	0	0	1	5	423.28	7.35	
9	Man Bahadur Buda	Tikapur -7, DhunganaTole	*		36.5	0	14	5	0	5	7	0	19	12	6637.13	0	19	5	0	2	5	0	1	1	355.56	5.36	
10	Dilli Prshad Pandey	Tikapur -7, DhunganaTole	*		26	0	10	0	0	0	0	0	10	0	3386.3	0	6	0	0	4	0	0		15	253.95	7.50	
Total					415.0	3	91	15	1	35	7	4		0	71823.39	5	95	63	0	15	17	0	8	81	4080.37	86.58	
Note: Land Loss is calculated by 10 meters width																											

Location:		Kalakunda																											
Chainage:		2+565-3+450																											
No. of HHs/ Population		12/91																											
S.N.	Name of Land Owner	Address	Chainage		Meter	Area of total Registered land			Area of total non Registered land (Ailani)			Total Land Area			Total Land (Sq. mtr.)	Land Use Area			Land taken by embankment			Total Land taken by embankment (Sq. mtr.)	% of land taken by embankment	Remarks					
			L	R		B	K	D	B	K	D	B	K	D		B	K	D	B	K	D								
1	Resham Pandey	Tikapur Municipality - 7 Kalakund Khairjhala	Left		60	0	15	0	0	15	0	0	30	0	10158.9	0	18	0	0	2	13	897.35	8.83						
2	Bishnu Bhakta Pandey	Tikapur Municipality - 7 Kalakund Khairjhala	Left		37	0	1	0	0	16	0	0	17	0	5756.71	0	8	0	0	1	12	541.79	9.41						
3	Sabitra Kunwar	Tikapur Municipality - 7 Kalakund Khairjhala	Left		45	0	0	0	0	10	0	0	10	0	3386.3	0	3	0	0	2	0	677.26	20						
4	Jhupanand Adhikari	Tikapur Municipality - 7 Kalakund Khairjhala	Left		60	0	5	0	1	4	9	1	9	9	9972.64	1	3	9	0	2	10	846.56	8.49						
5	Nar Bahadur Saru Magar	Tikapur Municipality - 7 Kalakund Khairjhala	Left		53	0	0	0	0	15	0	0	15	0	5079.45	0	10	0	0	2	7	795.77	15.67						
6	Dilu Bohara	Tikapur Municipality - 7 Kalakund Khairjhala	Left		40	0	0	0	1	0	0	1	0	0	6772.6	0	0	0	0	1	15	592.58	8.75						
7	Birkise Saud	Tikapur Municipality - 7 Kalakund Khairjhala	Left		147	1	0	0	1	0	0	2	0	0	13545.2	0	0	0	0	6	10	2201.08	16.25						
8	Dil Bhadur Khadka	Tikapur Municipality - 7 Kalakund Khairjhala	Left		80	0	10	0	1	10	0	1	20	0	13545.2	0	12	0	0	3	10	1185.19	8.75						
9	Shant Kumari Shahi	Tikapur Municipality - 7 Kalakund Khairjhala	Left		125	1	15	0	2	0	0	3	15	0	25397.25	0	0	0	0	5	10	1862.45	7.33						
10	Lal Bahadur Sunar	Tikapur Municipality - 7 Kalakund Khairjhala	Left		79	0	0	0	2	0	0	2	0	0	13545.2	1	0	0	0	3	10	1185.19	8.75						
11	Ram Singh Sunar	Tikapur Municipality - 7 Kalakund Khairjhala	Left		80	0	3	0	1	10	0	1	13	0	11174.79	0	13	0	0	3	10	1185.19	10.61						
12	Chhabi Lal Sunar	Tikapur Municipality - 7 Kalakund Khairjhala	Left		79	0	1	0	1	10	0	1	11	0	10497.53	0	11	0	0	3	10	1185.19	11.29						
	Total				885	2	50	0	10	90	9	12	140	9	128831.77	2	78	9	0	33	117	13155.6	30.65						
Note: PAP have left 19 mtr. Width of their land as fallow for requesting protection works. Out of 19 Meter, 15 mtr. Width have taken / measred for embankmet purpose.																													

Annex II: Land donation process/mechanism:

RJKIP has established land denotation mechanism system. The objective of this mechanism is to recognize the farmer's voice against land loss and formalize land donation process for smooth implementation of construction works. The proposed Land Denotation process is given based on discussion with concerned stakeholders. RJKIP has completed the voluntary land donation process. All the Project Affected Households (PAHs) have given their written consent for constructing embankment. The RJKIP safeguard team has prepared special written document for the households of above 10 percent land loss.

Proposed Land Donation Process for Rani Jamara Kularia Irrigation Project:

Step 1. Identification of the Potential Land Donors based on RJKIP Technical Engineering Design and field verification at the exact filed sites.



Step 2. Find out demand based history, technical design status.



Step 3. Consultation meeting with Municipality (M)/Rural Municipality (RM) or ward representatives CBOs/NGOs, WUA, Badghar etc. about the project and land donation process and their official role in land donation transfer process and establish “ Land Donation and Transfer Coordination Committee (LDTCC)”. Prepare written consent of land donation and strong documentation if transfer is not possible.



Step 4. Conduct census, , KII and field observation of PAP (Directly affected people by project)



Step 5. Together with RJKIP Engineers and Land Surveyor, Social safeguards Consultant, calculate the “Land Loss, Land Damages, Agricultural products loss due to land transfer to the project (Direct Affected)”.



Step 6. Develop/formulate “Incentive Plan” for Project Affected People (PAP)” to be involved in the project and some incentives (i.e. Land donation recognition certificate, employment opportunities, support activities or other good practices done by other similar projects in Nepal i.e. road projects.



Step 7. Through WUA and local government official representatives, prepare all official individual household land donation documents, explain them, get full consent and get their signatures in all land donation documents.



Step 8. RJKIP shall prepare the names of PAP households and land loss. The PAP households will request concerned wards for waiving tax of land loss taken by embankment. This shall support to land ownership transfer in future.



Step 9. RJKIP will establish “Grievances Redress Mechanism (GRM)” through Municipality and ward (Bhajani Municipality, Lamki Chuwa Municipality and Joshipur Rural Municipality. The existing GRM has not covered these locations). The GRM including RJKIP will address complaints/grievances/suggestions received by PAP.



Step10. Supply the PAP name list to the ACIU for agriculture support program.

Annex III: Voluntary Land Donation Progress

The Social Safeguard team has completed to fill the individual land donation format. All the PAHs and concerned stakeholders are involved in series of discussion and meeting.

SN	Minute's Date	Location	Participants	No. of PAHs	Decisions
1	2075/10/03	Dhungana Tole	22	6	Voluntary land donation
2	2075/10/16	Kalakunda	22	12	Voluntary land donation, employment as wages
3	2075/11/26	Dhungana tole, Baidi	59	10	GRC formation at Ward level, Voluntary land donation.
4	2075/12/05	Baidi	35		Decision on absentees by GRM, Voluntary land donation
5	2075/11/27	Baidi	18		Social screening,
6	2075/11/27	Kadadhik, Bhajani	19	6	Social screening,
7	2075/11/28	Kalakunda	19		Social screening,
8	2075/11/29	Nayabasti, Baidi	10	16	Social screening,
	Total-8			50	

Source: Minutes 2075

Annex IV: Minutes of the meeting held with PAHs for Social and Environmental Screening

આમ તિથિ ૨૦૨૨/૧૦/૧૨ ગાંધી મંત્રાલય દ્વારા મિત્રાઈ આયોજના
કો વલમમાં મન આયોજના ને ગૌરવ સ્થાપિત થેન (પર્વતી, વાડા, શોદના)
મંત્રાલય નાં નિયંત્રણ / અમલદાર અર્થે ગાંધી મંત્રાલય
દેહ પ્રાધિકાર સ્થાપિત, ગાંધી મંત્રાલય સ્થાપિત. ૨ નિયંત્રણ ગાંધી મંત્રાલય
મંત્રાલય દ્વારા મન આયોજના સ્થાપિત નિયંત્રણ રહેલો છે।

અમલદાર
અમલદાર અમલદાર, વાડા દેહ

અમલદાર

૧. દેહ/ અમલદાર, વાડા દેહ, અમલદાર
૨. અમલદાર દેહ, અમલદાર - વાડા દેહ
૩. અમલદાર દેહ, અમલદાર, દેહ
૪. અમલદાર દેહ, અમલદાર
૫. દેહ વાડા દેહ, અમલદાર
૬. અમલદાર દેહ, અમલદાર
૭. અમલદાર દેહ, અમલદાર
૮. અમલદાર દેહ, અમલદાર
૯. અમલદાર દેહ, અમલદાર
૧૦. અમલદાર દેહ, અમલદાર
૧૧. અમલદાર દેહ, અમલદાર

નિર્ણય

૧. ગાંધી મંત્રાલય દ્વારા મિત્રાઈ આયોજના વાડા અમલદાર ગાંધી મંત્રાલય -
વાડા દેહ માં નથી નિયંત્રણ અમલદાર તરફ અમલદાર વાડા દેહ દેહ
અમલદાર રહેલો, અમલદાર અમલદાર / અમલદાર વાડા દેહ નિયંત્રણ
અમલદાર પ્રદાન ગાંધી મંત્રાલય ગાંધી મંત્રાલય।
૨. આયોજના વાડા ગાંધી મંત્રાલય કો કામ વાડા અમલદાર અમલદાર/અમલદાર
અમલદાર ગાંધી મંત્રાલય અમલદાર અમલદાર અમલદાર અમલદાર અમલદાર
ગાંધી મંત્રાલય।
૩. આયોજના વાડા ગાંધી મંત્રાલય કો કામ વાડા અમલદાર અમલદાર/અમલદાર
અમલદાર અમલદાર અમલદાર અમલદાર અમલદાર અમલદાર અમલદાર
અમલદાર અમલદાર અમલદાર અમલદાર અમલદાર અમલદાર અમલદાર

आम कोने 2062/90/13 गने रानीअमा। कुलीया। निमाईआपोअन
 की पहलमा यन आपोअना ले गने पछाया, बांडा, मोहन। री अतप।
 यदि निमन्त्रा। तरात्य बापि गने मन्त्रममा। मातीन। पोका। विडाय
 तथा, मन्त्रममा। एषकहदु। की उपस्थितिमा। मन्त्रममा। विडाय। तथा
 वातावरणीय। विडाय। मन्त्रममा। अन्य। तीर्थ। विडाय। मन्त्रममा।
 विडाय। विडाय। मन्त्रममा।

34. मित्र फाल्गु :- दिवाळी - 6 दूधिया रोम

351/2/2

क्र.सं.	गीतिका	गीतिका	गीतिका
१)	प्रजापती गीतिका	सीमांत - १	प्रजापती
२)	प्रजापती गीतिका	सीमांत - २	प्रजापती
३)	प्रजापती गीतिका	"	"
४)	प्रजापती गीतिका	"	"
५)	प्रजापती गीतिका	"	"
६)	प्रजापती गीतिका	"	"
७)	प्रजापती गीतिका	"	"
८)	प्रजापती गीतिका	"	"
९)	प्रजापती गीतिका	"	"
१०)	प्रजापती गीतिका	"	"
११)	प्रजापती गीतिका	"	"
१२)	प्रजापती गीतिका	"	"
१३)	प्रजापती गीतिका	"	"
१४)	प्रजापती गीतिका	"	"
१५)	प्रजापती गीतिका	"	"
१६)	प्रजापती गीतिका	"	"
१७)	प्रजापती गीतिका	"	"
१८)	प्रजापती गीतिका	"	"
१९)	प्रजापती गीतिका	"	"
२०)	प्रजापती गीतिका	"	"
२१)	प्रजापती गीतिका	"	"
२२)	प्रजापती गीतिका	"	"

निर्णय

- १) राष्ट्रीयता कुर्बानिया सिवाय आन्दोलन काट अग्रजन्मन गीते आधारित
कैदी, दुगाना रोला, कुलीन। सभा को यदि निपटारा कार्य गत
सहकारि हित निर्णय गीतो।
- २) सर्वत्र यह तार्क आवश्यक जै जगा निपटार तर्क देते
निर्णय गीतो।
- ३) आन्दोलन काट गीते निर्णय तथा सर्वत्र कार्य काट प्रजातीय
आदि तथा समुदाय तार्क प्रजासिद्ध तथा वातावरणीय वातावरण
प्रकार तर्क निर्णय गीतो।
- ४) निर्णय को वातावरण प्रजातीय जनता तार्क मज कार्य काट संलग्न
गीतो निर्णय गीतो। प्रजासिद्ध तार्क निर्णय गीतो।
- ५) निर्णय को कार्य काट प्रजातीय जनता को वातावरण अग्रजन्मन
निर्णय गीतो।

श्री Dr. S. S. S. प्रजासिद्ध देवरा
प्रजासिद्ध प्रजासिद्ध प्रजासिद्ध
प्रजासिद्ध प्रजासिद्ध प्रजासिद्ध
प्रजासिद्ध प्रजासिद्ध प्रजासिद्ध

भाज समित २०१२/१०/१६, १७ रानी जमरा कुलरिहा सिचोइ आमोजनको पहलमा भस आमोजनको गर्ने डलपीन कोर (पधरमा, कडा, मोहन) डान्तरगत मोदे निमन्त्रण। १० भवकान्तरन कोर गर्नु पूर्व गोरको क्रिमाकलाप हस अहर्त सामाजिक रिक्कोनेडा, जलावरणमे रिक्कोनेडा र निःशुल्क अगगा दिने सम्बन्धित हलफलमा उपरिस्थित सहभागीहस भए प्रकर रेटेका हस।

तपसिल

उपरिस्थित भई हलफल गरको स्थान: टिडापुर नगरपालिका - ७, कालाकुण्ड

उपरिस्थित

१. नरेन्द्र प्रसाद रेग्मी	टिडापुर-७	उपस्थित
२. विर बहादुर प्रसाद	टिडापुर-७	उपस्थित
३. डिल बहादुर खड्का	टिडापुर-७	उपस्थित
४. गोविन्द सुनार	"	उपस्थित
५. मन्मथ राम लामा	टिडापुर-७	उपस्थित
६. डिल्ली प्रसाद पाण्डे	"	उपस्थित
७. कवि राम अधिकारी	"	उपस्थित
८. मान बहादुर बुढा	"	उपस्थित
९. भद्र साउद	"	उपस्थित
१०. नर बहादुर साहमगर	टिडापुर-७	उपस्थित
११. मान बहादुर साद	"	उपस्थित
१२. सुनिता पुन	"	उपस्थित
१३. लक्ष्मी पौडेल	"	उपस्थित
१४. मोहन अरुणा	टिडापुर-७	उपस्थित
१५. डलम सिजाली कोर	"	उपस्थित
१६. गोज राज कुडाला	"	उपस्थित
१७. विजय थापा	"	उपस्थित
१८. लाल बहादुर सुनार	"	उपस्थित
१९. श्रीपाल चौधरी	टिडापुर-७	उपस्थित
२०. सामिक राम चौधरी	टिडापुर-९	उपस्थित
२१. हरि थापा	टिडापुर-९	उपस्थित
२२. लक्ष्मी बहादुर मल्ल	" - ९	उपस्थित

इस स्थानमा गरको सामुहिक हलफल बाट देहाय बमोजिम निर्माण गरियो।

१. रानी जमरा कुलरिहा सिचोइ आमोजन बाट कर्मन्वयन गरियो टिडापुर-७, कालाकुण्ड।
२. रानी जमरा कुलरिहा सिचोइ आमोजन बाट कर्मन्वयन गरियो टिडापुर-७, कालाकुण्ड।

१. असुर नेपथ्ये । नेपथ्ये गारमा ।
 २. असुर नेपथ्ये । नेपथ्ये गारमा ।
 ३. असुर नेपथ्ये । नेपथ्ये गारमा ।
 ४. असुर नेपथ्ये । नेपथ्ये गारमा ।
 ५. असुर नेपथ्ये । नेपथ्ये गारमा ।
 ६. असुर नेपथ्ये । नेपथ्ये गारमा ।
 ७. असुर नेपथ्ये । नेपथ्ये गारमा ।
 ८. असुर नेपथ्ये । नेपथ्ये गारमा ।
 ९. असुर नेपथ्ये । नेपथ्ये गारमा ।
 १०. असुर नेपथ्ये । नेपथ्ये गारमा ।

आज मिति २०७८।११।२६ गते रानो जमरा कुलपेडा खिचाइ आमोजना र ज. उ. स को संयुक्त पहलमा यस आमोजनाले गर्ने पत्रेमा, काका र भोहना नयेमा तयबन्ध कार्य गर्ने सम्बन्धमा आमोजनाबाट प्रभावित सम्बन्धित कृषकहरु तथा स्थानीय खोका निकुमहरुको उपस्थितिमा देहाभका बिषमहरुमा सानुहेक दलदल गरी निम्न निर्णयहरु गरियो।

उपस्थित स्थातः टिकपुर - ७, दुगांलाटोल, बेदी।

उपस्थितः

१. सि. डि. ई रण बहादुर बम - रानो जमरा कुलपेडा खिचाइ आमोजना. H.N.
२. " दिनेश मट्ट " H.N.
३. व. समाजशास्त्री बिसल राम केवाजु " H.N.
४. समाजशास्त्री सागर डाल " H.N.
५. ज. उ. स मूल समिति, उपवाहमका दामोदर खड्का H.N.
६. " सन्धि, परबुराम भट्टो H.N.
७. जमरा ज. उ. स का अध्यक्ष लालवी चौधरी H.N.
८. कन्सलामन्ट नविन रावल H.N.
९. " माणिरथ मट्ट H.N.
१०. " चालसे प्रधान H.N.
११. अमिन हेमन्त थापा H.N.
१२. सामाजिक परिचालक पार्वती चौधरी H.N.
१३. श्रीगराज दुडुना, बेदी-७, दुगांलाटोल H.N.
१४. अनन्द प्रसाद रेग्मी " H.N.
१५. धनीराम रेग्मी " H.N.
१६. खेमराज पाण्डे " H.N.
१७. कल्याण दुडुना " H.N.
१८. शिब राज दुडुना " H.N.
१९. धनीराम रेग्मी दुडुना " H.N.
२०. उपेक्ष डिल्ली पाण्डे " H.N.
२१. लन्का राम न्यौपजे " H.N.
२२. धन बहादुर शाह (५५) (बजगाँवा काठाँड) H.N.
२३. डेवा दुडुना H.N.
२४. नरेन्द्र दुडुना H.N.
२५. अजायबी चौलाशास्त्री H.N.

[illegible]

दि १/५ ३५/१०/१८

- २० श्री राम लाल चौधरी, रिडाय/का ७ - कदम
२१ श्री चामलाल शर्मा, रिडाय/का ७ - कदम
२२ श्री अशुतोष कुमार, रिडाय/का ७ - कदम

२३ श्री अशुतोष कुमार, रिडाय/का ७ - कदम

साधिका महागुभावधुकी उपस्थितिमा देहाम विषमहरु भाग्ये दलफल गरियो।

दलफलका विषमहरु:

१. तयवन्ध निर्माणको डिजाइन सम्बन्धमा
२. निःशुल्क जग्गा प्रदान गर्ने सम्बन्धमा
३. जग्गा प्रदान गर्ने सम्बन्धमा निर्माण सम्बन्धमा
४. सामाजिक तथा वातावरणिय सुधारको सम्बन्धमा

विषम १ भाग्ये दलफल गरी वाने जमरा कुलमेमा सिचाई आयोजनाले तयार पारेको डिजाइनमा सम्भव गरी सम्म कृषकको जग्गा बन्ने गरी डिजाइन तयार पार्ने।

विषम २ भाग्ये दलफल गरी आयोजनाले तयार पारेको डिजाइनमा तयवन्धको लागि आवश्यक पर्ने जग्गा निःशुल्क प्रदान गर्ने निर्णय गरियो।

विषम ३ भाग्ये दलफल गरी जग्गा प्रदान गर्ने प्रक्रियामा समन्वय गर्ने देहाम बसोजिमको रूढा सम्बन्धमा निर्माण गर्ने निर्णय गरियो।

सम्बन्धित बडा अध्यक्ष - १

जि.उ.स मूल समिति अध्यक्ष/प्रतिनिधि - १

आयोजना प्रतिनिधि - १

सम्बन्धित बडा धा - १

महिला प्रतिनिधि - १

विषम ४ भाग्ये दलफल गरी निर्माणको क्रममा लामो निर्माण मन्दा अगाडी कार्यक्रम निर्माण रूढा तथा धरुको सामाजिक तथा वातावरणिय अध्ययन गर्नु पर्ने निर्णय गरियो।

२/५/१८

Handwritten signatures and text on lined paper, including:

- Top left: *Handwritten signature*
- Top center: *Handwritten signature*
- Top right: *Handwritten signature*
- Middle left: *Handwritten signature*
- Middle center: *Handwritten signature*
- Middle right: *Handwritten signature*
- Bottom left: *Handwritten signature*
- Bottom center: *Handwritten signature*
- Bottom right: *Handwritten signature*

Annex V: Google map of proposed protection works



Annex VI: Chainage wise Social Screening Checklist

Social Screening Check list for Dhungana Tole

Type of Sub-project: CAP works

Sub-project change: 0+789 to 1+235 left bank 446 Mt. Length

Sub-project screening side: Dhungana Tole

Address: Tikapur Municipality 7, Dhungana Tole.

Name of Work: Embankment protection with RCC work

Total direct affected HHs: 6

Total number of HHs population: 37 (F-18, M-19)

Reporting date: 03/11/ 2019.

S.N.	Screening Questions	Response (Yes/No)	Remarks (Specify relevant information to supplement the response)
1	Does project inform and consulted about the subproject activity? if yes how many HHs	Yes	The RJKIP personnel has organized 1st consultation meeting with Ward chairperson dated on 10th March 2019 at Dhungana Tole. Altogether 75 people were participated from Kalakunda, Nayabasti tole farmers and informed about the protection works.
2	Does the project activity involve, physical/construction works?	Yes	Embankment protection with RCC structure
3	Will the subproject activity require taking of land for its development? If yes: Please specify category of land (private/communal/government etc.) Temporarily or permanently	Yes	The protection works will take the agriculture land of farmers.
4	Does the subproject pass through private land and settlements? If yes, specify. Also prepare a sketch of the stretch in separate page where the subproject is located. type of private land where the subproject passes (agri land, barren land, urban/rural)	Yes	This proposed project will passes through existing agriculture land and river bed land. No negative affected any structure of farmers.
5	Does the private land holding from others where the project construction?. eg. mukta kamaya, haliya, landless of rented, lease, tenants . If yes how many Hhs	No	
6	Is there free from encroachers/squatters in the subproject working area?	Yes	
7	Do they tenants of users (if Yes) how	Yes	5 hhs

	many HHs		
8	Will the project result in involuntary resettlement or physical displacement of the individuals of families?	No	
9	Does people happy to contribute the land free of cost (donation) for subproject construction in private land?	Yes	All direct affected households owners are agreeing to provide their land voluntarily.
10	Does the subproject works affect the land value? if Yes Specify the extent of loss: less than or more than 10% of the total area (format)	Yes	The protection works will take total 16346.82 Sq. meter land according to land surveyor (Amin)
11	Does the subproject work damage any private house/structure/toilet etc.? If yes, specify the details in separate page (owner, type of damage, value of land, house/structure)	No	
12	Does the construction work damage standing crops/ fruit trees/ other trees? If yes, what is the value?	No	
13	Does the construction work damage public properties/ resources/utilities? If yes, get more information.	No	
14	Will the project cause encroachment on historical/cultural/religious areas?	No	
15	Do they have any expectations in lieu of their lands being used for the subproject? If yes, get more information.	Yes	Farmers have requesting support for Dolphin tourism center, training for leadership, exposure visit and goat raring, Vegetable farming.
16	Do people ready to co-operate the construction of subproject activity?	Yes	The community people have committed to co-operate for construction work at local level
17	What will be the role of contractor during project work construction? specify	Yes	Contractor should not use soil of farmer land, No sound pollution, and maintained clean environment, do no use alcohol.
18	What types of benefit people will get during project implementation phase	Yes	People will get skilled and non skilled employment opportunity at locally.
19	What types of benefits people will get benefit after completion of river training /construction works?	Yes	The direct and indirect farmers will get more benefit after the project construction eg. Land value, increase production, protection of land and house, minimize migration pressure of hhs.
20	What types of income and livelihood sources of farmers? specify	No	First income source: Agriculture prod HHs 6. Second income source: India/local Third incm.....HHs Fourth incm.....HHs
Indigenous People/Vulnerable Ethnic Group			
1	Does IPs/Dalits informed and consulted about the subproject activity? if yes	No	

2	Does any vulnerable households (Janajatis/ dalits/ landless/small and marginal farmers affected directly by subproject works?	No	
3	Does any hhs that belongs to highly endangered population? Like former haliya, kamaiya, lohar, sonar?	No	
4	If yes, how many and where? Please get more information separately? Also specify the IP/ethnic groups affected.	No	
5	Are they ready to contribute /donate the land for subproject works?	No	
6	Are they involved in construction work?	No	
7	What types of income and livelihood sources of the IPs/ ethnic groups, landless, small and marginal farmers and Dalits? specify	No	
8	How much get wage daily basis at present?	Yes	The present wage rate for women Rs. 350/- per day and for men Rs. 550/- as unskilled
9	Does the wage be equal for equal amount of work for both women and men? If yes how much?the wage be equal for equal amount of work for both women and men? If yes how much?	Yes	Their views were equal work of equal wage to provide as per government rule or as per district rate/ norms.
10	What Types of skills involved if yes	Yes	Non skilled people will involved
11	How many people will get first priority to work in sub-project works?	No	2 or 3 people
12	Will local women also involved as workers? If yes, how many?	No	
13	What are the major area of working place and types of work. (India, local....)	Yes	Where: India/Gulf country Working Type: temporary job
14	Land use pattern by HHs: (Battay, rent) If yes, Specify: How many HHs:		2 hhs cultivated their land by themselves and 4 hhs has cultivated by Battaiya.
A	Major issues/negative impacts as of date		Loss of land, Land erosion, crop damage, Disturbance of Dolphin.
B	Major positive Impacts after completion of sub-project		Dolphin protection, increase crop intensity, Developed Dolphin Tourism center, Increase employment opportunity at local level.
C	Expectations		Training for leadership, work start before rainy session, training for income generation, seed money for poly house, banana farming. Support for Dolphin protection.
D	Well-being status of HHs Well	HHs	This well-being ranking has been conducted during focus group with their participation. They

	Medium Poor	HHs HHs	have them self identify ranking indicator on the basis of local people perception. According to this process all 6 households are under medium category.
E	Monitoring and super vision mechanism		
A	<p>Screening result (please summarize the finding of the checklist and specify the key adverse impacts as well as the benefits from the embankment, expectation of peoples from the embankment and their views/perception about the embankment)</p> <p>Background of RCC structure work: Proposed RCC structure will be constructed west side of Dhungana tole ward-7 of Tikapur Municipality. The distance of RCC structure is 15 Km. (14 Km. postal black topped road 1 Km. earthen road) far from RJKIP office. The total numbers of structure work affected households are 6 with 37 populations whereas 48.6% female and 51.4% male population respectively. Further there one female headed household. The sub-project screening exercise has been completed among 16 participants of Dhungana tole.</p> <p>Impact: During the site observation and group meeting the adverse impacts of RCC structure will be in following areas.</p> <ol style="list-style-type: none"> 1) Loss of land. 2) Standing wheat crops (Not applicable now) 3) Private Trees. <p>Benefit:</p> <ol style="list-style-type: none"> 1) Increase land value. 2) Increased employment opportunity at local level. 3) Expand Income generating activities. 4) Increase crop intensity of individual farmer. 5) Develop Dolphin tourism center through protection work. <p>Expectation/Views/Participation: The farmers have expressed their views at group meeting that RCC structure construction work should made with considering the less loss of land of farmers. They shared their views and ready to provide their land voluntarily for the construction work. Similarly they could work with contractor in the close coordination at local level. They could support on avoiding of local level issues. So far they requested capacity development trainings and income generating support for direct affected land dominated family. A community farmer has been suggesting that RCC structure work should be start before rainy session. They have strongly put their views about equal amount of equal work for both women and men should be paid as per district rate and local people or PAH should be given first priority by contactor. Contractor abides code of conduct made by RJKIP and Contractor.</p>		
B	<p>Recommended Social Plans as revealed by Screening (Simple Social Management Plan, RAP, plan required etc)</p> <ol style="list-style-type: none"> 1) Safeguard unit of RJKIP should consider the views of PAH for minimizing loss of land about using minimum loss of land for required sub-project work. 2) Consultation meeting should be organized at community level. 3) Awareness increase of farmers on RCC structure design estimate and land donation process. 		

	4) Project supports should be reached to direct affective household population. Detail social plan is given in text repot.
C	Name of Informants (Please list the names of the people met during screening; take some pictures of the affected people/locations) Photo features are given in text report and participant name list also include in an annex
D	Prepared by: _____ Signature and Date: _____ Screened by: _____ Approved by: _____

Social Screening Check list for Sub-projects Kanadhik.

Type of Sub-project: Embankment Protection wroks with RCC structure

Sub-project change: 0+000 to 0+358 right bank

Address: Bhagani Municipality -8. Kadadhik.

Name of Woke: RCC

Total direct affected HHs: 6

Total number of HHs population: 49 (F-F-25, M-24)

Reporting date: 03/11/ 2019.

S.N.	Screening Questions	Response (Yes/No)	Remarks (Specify relevant information to supplement the response)
1	Does project inform and consulted about the subproject activity? if yes how many HHs	No	
2	Does the project activity involve, physical/construction works?	Yes	Embankment protection with RCC structure work.
3	Will the subproject activity require taking of land for its development? If yes: Please specify category of land (private/communal/government etc.) Temporarily or permanently	Yes	The proposed RCC structure construction work will take agriculture land and river bend land.
4	Does the subproject pass through private land and settlements? If yes, specify. Also prepare a sketch of the stretch in separate page where the subproject is located. type of private land where the subproject passes (agri land, barren land, urban/rural)	Yes	This purposed project will passes through existing agriculture land and river bend land. Not affected any structure of farmers.
5	Does the private land holding from others where the project construction?. eg. mukta kamaya, haleya, landless of	No	

	rented, lease, tenants . If yes how many Hhs		
6	Is there free from encroachers/squatters in the subproject working area?	Yes	
7	Do they tenants of users (if Yes) how many HHs	Yes	3 HHs
8	Will the project result in involuntary resettlement or physical displacement of the individuals of families?	No	
9	Does people happy to contribute the land free of cost (donation) for subproject construction in private land?	Yes	All direct affected households owners are agreeing to provide their land voluntarily.
10	Does the subproject works affect the land value? if Yes Specify the extent of loss: less than or more than 10% of the total area (format)	Yes	RCC structure construction work will take total 4944 Sq. meter land.
11	Does the subproject work damage any private house/structure/toilet etc.? If yes, specify the details in separate page (owner, type of damage, value of land, house/structure)	No	
12	Does the construction work damage standing crops/ fruit trees/ other trees? If yes, what is the value?	Yes	An almost farmer has been wheat, pulses standing crops. The actual value/loss standing crop is 15 Quintal and Rs... 45000/- (not applicable)
13	Does the construction work damage public properties/ resources/utilities? If yes, get more information.	No	
14	Will the project cause encroachment on historical/cultural/religious areas?	No	
15	Or do they have any expectations in lieu of their lands being used for the subproject? If yes, get more information.	Yes	PAHs have requested training support for leadership, exposure visit and goat and Vegetable farming.
16	Do people ready to co-operate the construction of subproject activity?	Yes	The community people have committed to co-operate for construction work at local level
17	What will be the roles of contractor during project work construction? specify	Yes	Contractor should not use soil of farmer land, No sound pollution, and maintained clean environment, do no use alcohol.
18	What types of benefit people will get during project implementation phase	Yes	People will get skilled and non skilled employment opportunity at locally.
19	What types of benefits people will get benefit after complication of river training /construction works?	Yes	The direct and indirect farmers will get more benefit after the project construction eg. Land value, increase production, protection of land and house, minimize migration pressure of hhs.
20	What types of income and livelihood sources of farmers? specify	Yes	First income source: Agriculture production. Second income source: India/local area.

Indigenous People/Vulnerable Ethnic Group			
1	Does IPs/Dalits informed and consulted about the subproject activity? if yes	No	
2	Does any vulnerable households (Janajatis/ dalits/ landless/small and marginal farmers affected directly by subproject works?	No	
3	Does any hhs that belongs to highly endangered population? Like former haliya, kamaiya, lohar, sonar?	No	
4	If yes, how many and where? Please get more information separately? Also specify the IP/ethnic groups affected.	No	
5	Are they ready to contribute /donate the land for subproject works?	No	
6	Are they involved in construction work?	No	
7	What types of income and livelihood sources of the IPs/ ethnic groups, landless, small and marginal farmers and Dalits? specify	No	
8	How much get wage daily basis at present?	Yes	The present wage rate for women Rs. 350/- per day and for men Rs. 550/- as unskilled
9	Does the wage be equal for equal amount of work for both women and men? If yes how much?	Yes	Their views were equal work of equal wage to provide as per government rule or as per district rate/ norms.
10	What Types of skills involved if yes	Yes	Area of skill: Non skilled Direct affected: Female 3..Male...2... Indirect affected: Female 15.Male 17..
11	Will people get first priority in sub-project works?	Yes	Direct affected: Female...7..Male...4... Indirect affected: Female.....Male.....
12	How many people will get first priority to work in sub-project works?	No	Dalit:...4.....Janjati:.....3.....Landless:..... Other:.....
13	Area of working place and types of work (at present)		Where: Local level Working Type: Non skilled
14	Land use pattern by HHs: (Battaiya, rent) If yes, How many HHs: specify	yes	Self Cultivator-1, SC and Tenant-5
A	Major issues/negative impacts as of date		Annually land erosion, High flood, crop damage, structure damage, harm to livestock.
B	Major positive Impacts after completion of sub-project		Land protection, increased crop intensity. Employment opportunity.
C	Expectations		Training for leadership, work start before rainy session, training for income generating, seed money for poly house, banana farming.
D	Well-being status of HHs		This well-being ranking has been conducted during

	Well Medium Poor	HHs HHs HHs	focus group with their participation. They have them self identify ranking indicator on the basis of local people perception. According to this process 2 HHs falls under well category and 4 medium categories.
E	Monitoring and super vision mechanism		
A	<p>Screening result (please summarize the finding of the checklist and specify the key adverse impacts as well as the benefits from the embankment, expectation of peoples from the embankment and their views/perception about the embankment)</p> <p>Background of RCC structure work: Proposed RCC structure will be constructed east side of Kanadhik settlement ward-8 of Bhajani Municipality. The distance of RCC structure is 16 Km. (15 Km. postal black topped road 1 Km. earthen road) far from west side RJKIP office. The total numbers of structure work affected households are 6 with 49 populations whereas 51% women population and 49% men population are respectively. Of the total hhs only two women headed household. Caste/ethnicity wise all the households are other caste (1=Brahimin and 5 Chhetri hhs).</p> <p>Impact: The following thinks will be affected by the construction of sub-project. 1) Loss of land. 2) Standing crop. 3) Losses of trees.</p> <p>Benefit: 1) Land value Increased. 2) Expand employment opportunity at local level. 3) Increased crop intensity of individual farmer.</p> <p>Expectations/Views/Participation: During the focus group discussions meeting 18 farmers were participated and following views, expectations are recommended by them.</p> <ul style="list-style-type: none"> • All land owners has been agreed to provide their land voluntarily for the construction work. • Direct support provides to sub-project affected hhs members on various types of support eg. House wiring, tailoring and income generating package. • Altogether farmers concern was about the minimum loss of land, trees. So far their concern was work should start before rainy session and timely informed before land cultivation. • They have strongly expressed their views about equal amount of work for both women and men should be paid as per norms of district rent committee and put in first priority to local people in the construction work. • Community people will coordination on the settlement dispute resolution. So far contractor manpower should not used strictly alcohol and gambling at community. 		
B	<p>Recommended Social Plans as revealed by Screening (Simple Social Management Plan, RAP, plan required etc)</p> <ul style="list-style-type: none"> • Safe Guard unit of RJKIP should consider the views of farmers to minimum loss of land for required sub-project work. 		

	<ul style="list-style-type: none"> • Consultation meeting should be organized at community level. • Awareness creates on RCC structure design estimate and land denotation process. • Project supports should be reached to direct affective household population. Detail social plan is given in text repot.
C	Name of Informants (Please list the names of the people met during screening; take some pictures of the affected people/locations). Detail in annex

Social Screening Check list for Sub-projects, Kalakunda.

Type of Sub-project: CAP (including gabion works)

Sub-project change: 2+565 to 3+450 left bank, 885 Mt

Sub-project screening side: Kalakunda/Khairjhala Tole

Address: : Tikapur Municipality - 7 Kalakunda.

Name of Woke: Gabion Box

Total direct affected HHs: 12

Total number of HHs population: 91 (F-42, M-49)

Reporting date: 03/13/ 2019.

S.N.	Screening Questions	Response (Yes/No)	Remarks (Specify relevant information to supplement the response)
Knowledge, participation, commitment of HHs			
1	Does project inform and consulted about the subproject activity? if yes how many HHs	No	
2	Does the project activity involve, physical/construction works?	Yes	Gabion Box structure work.
3	Will the subproject activity require taking of land for its development? If yes: Please specify category of land (private/communal/government etc.) Temporarily or permanently	Yes	The proposed RCC structure construction work will take non registered land and river bend land. During site visit it seems that land was fallow/uncultivated
4	Does the subproject pass through private land and settlements? If yes, specify. Also prepare a sketch of the stretch in separate page where the subproject is located. type of private land where the subproject passes (agri land, barren land, urban/rural)	No	This purposed project will passes through previously cultivated land but at present time it is uncultivated river bend land. Not affected any structure of farmers.
5	Does the private land holding from others where the project construction?. eg. mukta kamaya, haleya, landless of rented, lease, tenants . If yes how many Hhs	No	

6	Is there free from encroachers/squatters in the subproject working area?	Yes	
7	Do they tenants of users (if Yes) how many HHs	No	
8	Will the project result in involuntary resettlement or physical displacement of the individuals of families?	No	
9	Does people happy to contribute the land free of cost (donation) for subproject construction in private land?	Yes	All previously land cultivators owners are agreeing to provide land voluntarily.
10	Does the subproject works affect the land value? if Yes Specify the extent of loss: less than or more than 10% of the total area (format)	No	RCC structure construction work will take total 7501 Sq. meter. Attached in separate sheet
11	Does the subproject work damage any private house/structure/toilet etc.? If yes, specify the details in separate page (owner, type of damage, value of land, house/structure)	No	
12	Does the construction work damage standing crops/ fruit trees/ other trees? If yes, what is the value?	No	No standing crops or structures
13	Does the construction work damage public properties/ resources/utilities? If yes, get more information.	No	
14	Will the project cause encroachment on historical/cultural/religious areas?	No	
15	Or do they have any expectations in lieu of their lands being used for the subproject? If yes, get more information.	Yes	Farmers have requesting support for training of leadership, goat, buffalo, Vegetable farming.
16	Do people ready to co-operate the construction of subproject activity?	Yes	Previously land cultivators and other indirect people have committed to co-operate for construction work at local level
17	What will be the roles of contactor during project work construction? specify	Yes	Contractor should not use soil of farmer land, No sound pollution, and maintained clean environment, do not use alcohol.
18	What types of benefit people will get during project implementation phase	Yes	People will get skilled and non skilled employment opportunity at locally.
19	What types of benefits people will get benefit after completion of river training /construction works?	Yes	The direct and indirect farmers will get more benefit after the project construction eg. Land value, increase production, protection of land and house, minimize migration pressure of hhs.
20	What types of income and livelihood sources of farmers? specify	No	First income source Agriculture prod HHs 1 0. Second income source: daily wages, Battaiya and

			seasonal labor to India
Indigenous People/Vulnerable Ethnic Group			
1	Does IPs/Dalits informed and consulted about the subproject activity? if yes	No	
2	Does any vulnerable households (Janajatis/ dalits/ landless/small and marginal farmers affected directly by subproject works?	Yes	3 hhs dalit and 2 hhs janjati are previously land cultivators.
3	Does any hhs that belongs to highly endangered population? Like former haliya, kamaiya, lohar, sonar?	No	
4	If yes, how many and where? Please get more information separately? Also specify the IP/ethnic groups affected.	No	
5	Are they ready to contribute /donate the land for subproject works?	Yes	Because of it is fallow, non-registered land
6	Are they involved in construction work?	Yes	They can involved as per their skill
7	What types of income and livelihood sources of the IPs/ ethnic groups, landless, small and marginal farmers and Dalits? specify	Yes	First income source: Agri. production Second income source: Wages/India
8	How much get wage daily basis at present?	Yes	The present wage rate for women Rs. 350/- per day and for men Rs. 550/- as unskilled
9	Does the wage be equal for equal amount of work for both women and men? If yes how much?	Yes	As per government rule or as per the rule of district norms.
10	What Types of skills involved if yes Specify:	Yes	Area of skill: Non skilled Direct affected: Female 5.Male..... Indirect affected: Female 25.Male 24..
11	Will people get first priority in sub-project works? approximately	No	Direct affected: Female.....Male..... Indirect affected: Female.....Male.....
12	Will local women also involved as workers? If yes, how many? approximately	No	Dalit:.....Janjati:.....Landless:..... Other:.....
13	No. household engaged in daily wages		Where: Working Type:
14	Land use pattern by HHs: (Battiya, rent) If yes, How many HHs: specify	Yes	10 Self cultivator, 2 Self cultivator cum tenant
A	Major issues/negative impacts as of date	Yes	Annually soil erosion,
B	Major positive Impacts after completion of sub-project	Yes	Could be used remaining land through agriculture and vegetable farming
C	Expectations	Yes	Training for Goat, poultry, buffalo raring,
D	Well-being status of HHs Well Medium	HHs HHs	This well-being ranking has been conducted during focus group with their participation. They have them self identify ranking indicator on the

	Poor	HHs	basis of local people perception. According to this process all 2 hhs in well status 1 medium and 7 in poor status category.
E	Monitoring and super vision mechanism		
A	<p>Screening result (please summarize the finding of the checklist and specify the key adverse impacts as well as the benefits from the embankment, expectation of peoples from the embankment and their views/perception about the embankment)</p> <p>Background of Gabion Box structure work:</p> <p>Proposed Gabion structure will be constructed south and east side of Kalakunda/Khairjhala settlement ward-7 of Tikapur Municipality. The distance of Gabion structure is 17 Km. (15 Km. postal black topped road 2 Km. earthen road) far from south side RJKIP office. The total numbers of Gabion work affected households are 10 with 84 populations whereas 43% women population and 57% men population are respectively. Of the total hhs only two women headed household. Caste/ethnicity wise hhs are 2 Janjati hhs, 3 Dalit hhs and 5 BCT.</p> <p>Note: During the focus group meeting farmer has been informed "most of the farmers has been stopped agriculture production because of high flood area of Mohana river which comes during the monsoon period. It is non- registered (Aailani) land and fallow land".</p> <p>Impact:</p> <p>1) It is non-registered land, fallow and flood affected land,</p> <p>Benefit:</p> <p>1) Farmers can use remaining land on off-seasonal vegetable and crops farming.</p> <p>2) Protection of the remaining and adjoining land.</p> <p>Expectation/Views/Participation:</p> <p>All participants have express their views that remaining land can be used through protection work.</p> <p>Support to income generation activities.</p>		
B	Recommended Social Plans as revealed by Screening (Simple Social Management Plan, RAP, plan required etc) Detail social plan is given in text repot.		
C	Name of Informants (Please list the names of the people met during screening; take some pictures of the affected people/locations) Photo futures are given in text report and participant name list also include in an annex		
D	<p>Prepared by: _____ Signature and Date: _____</p> <p>Screened by: _____</p> <p>Approved by: _____</p>		

Social Screening Check list for Sub-projects, Dhungana Tole

Type of Sub-project: Upgrading of Embankment (Gravelling and metalling)
Sub-project change: 1+235 to 1+650 left bank, 415 Meter
Sub-project screening side: Dhungana Tole
Address: Tikapur Municipality 7, Dhungana Tole
Name of Woke: Soil filling

Total direct affected HHs: 10

Total number of HHs population: 84 (F-34, M-48)

Reporting date: 03/11/ 2019.

S.N.	Screening Questions	Response (Yes/No)	Remarks (Specify relevant information to supplement the response)
1	Does project inform and consulted about the subproject activity? if yes how many HHs	No	
2	Does the project activity involve, physical/construction works?	Yes	Upgrading of existing embankment.
3	Will the subproject activity require taking of land for its development? If yes: Please specify category of land (private/communal/government etc.) Temporarily or permanently	Yes	Some portion of private agriculture land will be taken by embankment permanently.
4	Does the subproject pass through private land and settlements? If yes, specify. Also prepare a sketch of the stretch in separate page where the subproject is located. type of private land where the subproject passes (agri land, barren land, urban/rural)	Yes	This sub-project passess through private land It doesn't affect the structures of PAHs. Existing agriculture land.
5	Does the private land holding from others where the project construction?. eg. haliya, landless of rented, lease, tenants . If yes how many Hhs	No	
6	Is there free from encroachers/squatters in the subproject working area?	yes	
7	Are they tenants of users (if Yes) how many HHs	Yes	3 hhs
8	Will the project result in involuntary resettlement or physical displacement of the individuals of families?	No	
9	Does people happy to contribute the land free of cost (donation) for subproject construction in private land?	Yes	The number of 10 hhs land owners are agree to provide their land voluntarily.
10	Does the subproject works affect the land value? if Yes Specify the extent of loss: less than or more than 10% of the total area (format)	Yes	Soil filling construction work will take total 3189 Sq. meter land according to land surveyor consultant.
11	Does the subproject work damage any private house/structure/toilet etc.? If yes, specify the details in separate page (owner, type of damage, value of land,	No	

	house/structure)		
12	Does the construction work damage standing crops/ fruit trees/ other trees? If yes, what is the value?	Yes	An almost farmer has been wheat, pulses standing crops. The actual value/loss is 5 Quintal and Rs.18000/-
13	Does the construction work damage public properties/ resources/utilities? If yes, get more information.	No	
14	Will the project cause encroachment on historical/cultural/religious areas?	No	
15	Or do they have any expectations in lieu of their lands being used for the subproject? If yes, get more information.	Yes	They express their expectations during group discussion about the skilled and non skilled training eg. Training for goat, buffalo, poultry rearing, support on Dolphin tourism center, training for leadership, exposure visit so on...
16	Do people ready to co-operate the construction of subproject activity?	Yes	The people are agreeing to cooperate in the area of: dispute resolution up-coming construction period, provide space land for construction material, electricity.
17	What will be the roles of contractor during project work construction? specify	Yes	Do not use soil from the farmer land, No sound pollution, maintained clean environment, do no use alcohol.
18	What types of benefit people will get during project implementation phase	Yes	Opportunity for daily wages as per their skill.
19	What types of benefits people will get benefit after completion of river training /construction works?	Yes	Easy to travel. easy to cattle grazing, crop production,
20	What types of income and livelihood sources of farmers? specify	No	First income source Agri culture prod HHs 18. Second income source labor. HHs India Third incm.....HHs Fourth incm.....HHs
Indigenous People/Vulnerable Ethnic Group			
1	Does IPs/Dalits informed and consulted about the subproject activity? if yes	No	
2	Does any vulnerable households (Janajatis/ dalits/ landless/small and marginal farmers affected directly by subproject works?	Yes	2 Janjati hhs
3	Does any hhs that belongs to highly endangered population? Like former haliya, kamaiya, lohar, sonar?	No	
4	If yes, how many and where? Please get more information separately? Also specify the IP/ethnic groups affected.	No	
5	Are they ready to contribute /donate the	Yes	Land owners are ready to contribute/donate

	land for subproject works?		land.
6	Are they involved in construction work?	Yes	They can involved as per their skill
7	What types of income and livelihood sources of the IPs/ ethnic groups, landless, small and marginal farmers and Dalits? specify	No	First income source: Agri. production Second income source: Wages/India
8	How much get wage daily basis at present?	Yes	The present wage rate for women Rs. 350/- per day and for men Rs. 550/- as unskilled
9	Does the wage be equal for equal amount of work for both women and men? If yes how much?	Yes	As per government rule or district norms.
10	What Types of skills involved if yes		Area of skill: Non skilled Direct affected: Female..Male..... Indirect affected: Female .Male..
11	How many people will get first priority to work in sub-project works?	No	Direct affected: Female.....Male..... Indirect affected: Female.....Male.....
12	Will local women also involved as workers? If yes, how many?	No	Dalit:.....Janjati:.....Landless:..... Other:.....
13	What are the major area of working place and types of work. (India, local....)		Where: local and india Working Type: seasonal and daily wages
14	Land use pattern by HHs: (Battay, rent)	yes	7 HHs self cultivators, 2 Self cultivators cum tenants, 1 contract
A	Major issues/negative impacts as of date		High flood, crop damage, house damage,
B	Major positive Impacts after completion of sub-project		Protection of land erosion and structures, increase crop.
C	Expectations		Training for leadership, work start before rainy session, training for income generating, seed money for poly house, banana farming.
D	Well-being status of HHs Well Medium Poor	HHs HHs HHs	This well-being ranking has been conducted during focus group with their participation. They have them self identify ranking indicator on the basis of local people perception. According to this process all 9 households has been placed under medium category 1 hhs has fall under poor category.
E	Monitoring and super vision mechanism		They suggested that grievance mechanism should form including participation of farmers.
A	<p>Screening result (please summarize the finding of the checklist and specify the key adverse impacts as well as the benefits from the embankment, expectation of peoples from the embankment and their views/perception about the embankment)</p> <p>Background of Soil filling work: Proposed soil filling work will be constructed west side of Dhungana tole ward-7 of Tikapur Municipality. The distance of RCC structure is 15 Km. (14 Km. postal black topped road 1 Km. earthen road) far from RJKIP office. The total numbers of structure work affected households are 10 with 82 populations whereas</p>		

	<p>41% women population and 59% men population are respectively. Of the total hhs only two women headed household. Caste/ethnicity wise all the households are (Brahima).</p> <p>The sub-project screening exercise has been completed among 16 participants of Dhungana tole.</p> <p>Impact:</p> <p>During the site observation and group meeting the adverse impacts of RCC structure will be in following areas.</p> <ol style="list-style-type: none"> 1) Loss of land. 2) Standing wheat crops. 3) Private Trees. <p>Benefit:</p> <ol style="list-style-type: none"> 1) Increase land value. 2) Increased employment opportunity at local level. 3) Expand Income generating activities. 4) Increase crop intensity of individual farmer. 5) Develop Dolphin tourism center through protection work. <p>Expectation/Views/Participation:</p> <p>The farmers have expressed their views at group meeting that soil filling construction work should made with considering the less loss of land of farmers. They shared their views and ready to provide their land voluntarily for the construction work. Similarly they could work with contractor in the close coordination at local level. They could support on avoiding of local level issues. So far they requested capacity development trainings and income generating support for direct affected land dominated family. A community farmer has been suggesting that soil filling work should be start before rainy session. They have strongly put their views about equal amount of work for both women and men should be paid as per norms of district and local level manpower should get first priority in the structure construction work by contractor. The contractor manpower should not be use alcohol and not gambling at community. Finally they agree to provide open space for construction materials.</p>
B	<p>Recommended Social Plans as revealed by Screening (Simple Social Management Plan, RAP, plan required etc)</p> <ol style="list-style-type: none"> 1) Safeguard unit of RJKIP should consider the views of farmers about using minimum loss of land for required sub-project work. 2) Consultation meeting should be organized at community level. 3) Awareness increase of farmers on RCC structure design estimate and land donation process. 4) Project supports should be reached to direct affective household population. <p>Detail social plan is given in text repot.</p>
C	<p>Name of Informants (Please list the names of the people met during screening; take some pictures of the affected people/locations) Photo futures are given in text report and participant name list also include in an annex</p>
D	<p>Prepared by: _____ Signature and Date: _____</p> <p>Screened by: _____</p> <p>Approved by: _____</p>

Social Screening Check list for Sub-projects, Nayabashti/Baidhi Tole.

Type of Sub-project: Soil filling Improvement work

Sub-project change: 0+000 to 0+789 left bank, 789 Meter.

Address: Tikapur Municipality 7, Nayabashti/Baidhi Tole.

Name of Woke: Soil filling

Total direct affected HHs: 16

Total number of HHs population: 110

Reporting date: 03/12/ 2019.

S.N.	Screening Questions	Response (Yes/No)	Remarks (Specify relevant information to supplement the response)
1	Does project inform and consulted about the subproject activity? if yes how many HHs	No	
2	Does the project activity involve, physical/construction works?	Yes	gravelling
3	Will the subproject activity require taking of land for its development? If yes: Please specify category of land private/communal/government etc.) Temporarily or permanently	Yes	The sub-project required more land which agriculture land
4	Does the subproject pass through private land and settlements? If yes, specify. Also prepare a sketch of the stretch in separate page where the subproject is located. type of private land where the subproject passes (agri land, barren land, urban/rural)	Yes	This sub-project will be constructed through private land but not affected settlement hhs . Existing agriculture land.
5	Does the private land holding from others where the project construction?. eg. mukta kamaya, haleya, landless of rented, lease, tenants . If yes how many Hhs	No	
6	Is there free from encroachers/squatters in the subproject working area?	Yes	
7	Do they tenants of users (if Yes) how many HHs	yes	5 hhs
8	Will the project result in involuntary resettlement or physical displacement of the individuals of families?	No	
9	Does people happy to contribute the land free of cost (donation) for subproject construction in private land?	Yes	All land owners are agreed to provide their land voluntarily.

10	Does the subproject works affect the land value? if Yes Specify the extent of loss: less than or more than 10% of the total area (format)	Yes	Soil filling construction work will take total 1651 Sq. meter land.
11	Does the subproject work damage any private house/structure/toilet etc.? If yes, specify the details in separate page (owner, type of damage, value of land, house/structure)	No	
12	Does the construction work damage standing crops/ fruit trees/ other trees? If yes, what is the value?	Yes	An almost farmer has been wheat, pulses standing crops. The actual value/loss is 4.Quintal and Rs.12500/-.
13	Does the construction work damage public properties/ resources/utilities? If yes, get more information.	No	
14	Will the project cause encroachment on historical/cultural/religious areas?	No	
15	Do they have any expectations in lieu of their lands being used for the subproject? If yes, get more information.	Yes	PAHs have requested for constructing culvert too. Trainings for livelihood support.
16	Do people ready to co-operate the construction of subproject activity?	Yes	The community people are committed to co-operate the construction work at local level
17	What will be the role of contactor during project work construction? specify	Yes	Contractor should not use soil from the farmer land, No sound pollution, and maintained clean environment, do no use alcohol.
18	What types of benefit people will get during project implementation phase	Yes	People get skilled and non skilled labor opportunity.
19	What types of benefits people will get benefit after completion of river training /construction works?	Yes	After the project completed direct or indirect people will get benefit eg. Land value, increase production, protection of land and house, minimize migration pressure.
20	What types of income and livelihood sources of farmers? specify	No	First income source Agri cluture prod HHs 6. Second income source labor. HHs India Third incm.....HHs Fourth incm.....HHs
Indigenous People/Vulnerable Ethnic Group			
1	Does IPs/Dalits informed and consulted about the subproject activity? if yes	No	
2	Does any vulnerable households (No	

	Janajatis/ dalits/ landless/small and marginal farmers affected directly by subproject works?		
3	Does any hhs that belongs to highly endangered population? Like former haliya, kamaiya, lohar, sonar?	No	
4	If yes, how many and where? Please get more information separately? Also specify the IP/ethnic groups affected.	No	
5	Are they ready to contribute /donate the land for subproject works?	Yes	
6	Are they involved in construction work?	No	
7	What types of income and livelihood sources of the IPs/ ethnic groups, landless, small and marginal farmers and Dalits? specify	No	First income source: Second income source: Third incm.....HHs Fourth incm.....HHs
8	How much get wage daily basis at present?	Yes	The present wage rate for women Rs. 350/- per day and for men Rs. 550/- as unskilled
9	Does the wage be equal for equal amount of work for both women and men? If yes how much?	Yes	As per government rule or district rent committee norms.
10	What Types of skills involved if yes		Area of skill: Non skilled Direct affected: Female ..Male..... Indirect affected: Female .Male...
11	Will people to get first priority in sub-project works?	No	Direct affected: Female.....Male..... Indirect affected: Female.....Male.....
12	Will local women also involved as workers? If yes, how many?	No	Dalit:.....Janjati:.....Landless:.... Other:.....
13	Area of working place and types of work	Yes	Where: India Working Type: temporary job
14	Land use pattern by HHs: (Adhiya, Battaya, rent)	yes	11 self cultivators, 5 Self cultivators cum tenant
A	Major issues/negative impacts as of date		Land erosion, crop damage
B	Major positive Impacts after completion of sub-project		Dolphin protection, land and settlement protection, increase crop intensity.
C	Expectations		Training for leadership, work start before rainy session, training for income generating, seed money for poly house, banana farming. Support for Dolphin protection, Construction of Culvert, Gravel road.
D	Well-being status of HHs Well	HHs	This well-being ranking has been conducted during focus group with their

	Medium Poor	HHs HHs	participation. They have them self identify ranking indicator on the basis of local people perception. According to this process all 13 households has been placed under medium category.
E	Monitoring and super vision mechanism		
A	<p>Screening result (please summarize the finding of the checklist and specify the key adverse impacts as well as the benefits from the embankment, expectation of peoples from the embankment and their views/perception about the embankment)</p> <p>Background of earthen embankment work: Proposed earthen embankment work will be constructed west side of Dhungana tole ward-7 of Tikapur Municipality. The distance of protection work is 14 Km. (13 Km. postal black topped road 1 Km. earthen road) far from RJKIP office. The total numbers of structure work affected households are 16 with 105 populations whereas 47% female population and 53% male population are respectively. Of the total hhs only three women headed household. Caste/ethnicity wise all the households are (Brahima).</p> <p>The sub-project screening exercise has been done among 9 participants of Nayabashti.</p> <p>Impact:</p> <ol style="list-style-type: none"> 1) Annually loss of land and crop production, 2) Migration of household population, 3) Difficulty to travel during the rainy season. 4) Decreasing employment opportunity. <p>Benefit:</p> <ol style="list-style-type: none"> 1) Increase land value after the sub-project completion. 2) Increased employment opportunity at local level. 3) Expand Income generating activities. 4) Increase crop intensity of individual farmer. 5) Develop tourist center through Dolphin protection. <p>Expectation/Views/Participation:</p> <p>Community household heads are agreed to provide their land voluntarily for the construction work. Similarly they will be coordinate and support to project in the local level issues. A Land owner expectation also comes about the capacity development and income generating support for direct affected land owner family. However they suggest purposed work should be start before rainy session. They have strongly put their views about equal amount of work for both women and men should be paid as per norms of district rent committee and put in first priority to local level manpower in construction work by contactor. The contractor manpower should not</p>		

	be used strictly alcohol and gambling at community.
B	<p>Recommended Social Plans as revealed by Screening (Simple Social Management Plan, RAP, plan required etc)</p> <p>1) Safeguard unit of RJKIP should consider the views of farmers about using minimum loss of land for required sub-project work.</p> <p>2) Consultation meeting should be organized at community level.</p> <p>3) Awareness increase of farmers on RCC structure design estimate and land donation process.</p> <p>4) Project supports should be reached to direct affective household population.</p> <p>Detail social plan is given in text repot.</p>
C	Name of Informants (Please list the names of the people met during screening; take some pictures of the affected people/locations) Photo futures are given in text report and participant name list also included in an annex
D	<p>Prepared by: _____ Signature and Date: _____</p> <p>Screened by: _____</p> <p>Approved by: _____</p>

Annex VII: Series of Discussion /meeting minutes in Dolphin Area

आज की तारीख 20/08/2013 को राणीमंगा कुलीया निवासी आयोग
की पहली बार की बैठक में जहाँ पर जहाँ, बांस, मोहन, नदी इत्यादि
नदी निवासी / वन्य जीवों के प्रवास के लिए निवास स्थानों के विकास
के लिए, निवास के विकास के लिए उपस्थितियों के माध्यम से निर्धारित किया गया।
वातावरणीय प्रदूषण को नियंत्रित करने के लिए निवास के विकास के लिए निर्धारित
निवास स्थानों के लिए।

उपस्थित स्थान :- विवादा-6 दुंगारा गोल

उपस्थिति

1) प्रजापति निवासी	सीमा-6 मजरी-5	प्रजापति
2) सिद्ध प्रजाद दुंगारा	सीमा-6	सिद्ध
3) नरेन्द्र प्रजाद रेवरी	" "	नरेन्द्र
4) विवादा दुंगारा	" "	विवादा
5) नरेन्द्र दुंगारा	" "	नरेन्द्र
6) मोहन प्रजाद दुंगारा	" "	मोहन
7) कल्याण दुंगारा	" "	कल्याण
8) गीता रेवरी निवासी	" "	गीता
9) गीता रेवरी दुंगारा	" "	गीता
10) अर्जुन रेवरी	" "	अर्जुन
11) प्रजाद प्रजाद	" "	प्रजाद
12) प्रजाद प्रजाद रेवरी	" "	प्रजाद
13) गीता प्रजाद कल्याण	" "	गीता
14) गीता प्रजाद कल्याण	" "	गीता
15) गीता प्रजाद कल्याण	" "	गीता
16) गीता प्रजाद कल्याण	" "	गीता
17) गीता प्रजाद कल्याण	" "	गीता
18) गीता प्रजाद कल्याण	" "	गीता
19) गीता प्रजाद कल्याण	" "	गीता
20) गीता प्रजाद कल्याण	" "	गीता
21) गीता प्रजाद कल्याण	" "	गीता
22) गीता प्रजाद कल्याण	" "	गीता

निर्णय

- 1) वारीजना कुलीन मित्राह आमोचना वर आमोचना गीते तथा वरी
वरी, दुंगाना रोला, कुलीन सप्त को यदि निषेधना कार्य गर्ने
सहमति दिने निर्णय गरियो।
- 2) सर्वत्र वर लार्ह आवरण पने जग निषेधन दिने दिने
निर्णय गरियो।
- 3) आमोचना वर गीते निर्णय तथा सर्वत्र कार्य वर हामीले
मान्ति तथा समुदाय लार्ह हामीले तथा वातावरणीय सम्बन्ध
उभय तर्फ निर्णय गरियो।
- 4) निर्णय को वातावरण हामीले जतना लार्ह मन कार्य ना समुदाय
गर्नुने निर्णय गरियो। प्रमाणित दिने निर्णय गरियो।
- 5) निर्णय को कार्य वर हामीले जतना लार्ह जग निषेधन दिने
निर्णय गरियो।

वरी वर वर

वरी वर

वरी वर

वरी वर

वरी वर

वरी वर

वरी वर

वरी वर

वरी वर

वरी वर

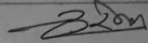


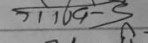
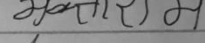
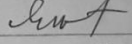
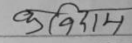

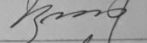
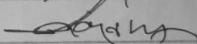
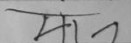

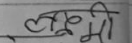
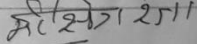


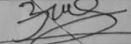
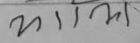
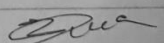
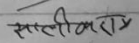
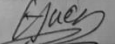
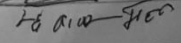
वरी वर

आज मिति २०७५/१०/१६ गते रानी जमरा कुलरिहा सिचाई आयोजनाको पहलमा भस
आयोजनाले गर्ने डम्पिङ क्षेत्र (पथरैया, कौडा, मोहना) डान्तरगत नोदे नियन्त्रण/अभ्यवधान
कार्य गर्नु पूर्व गोरन फ्रिमाकलाप हुनु अर्हेत शमाजिक रिस्कनेड, वातावरणीय रिस्कनेड
र निःशुल्क अग्गा दिने सम्बन्धित हलफलमा उपस्थित सहभागीहरु थप प्रकार रहेका
हुन।

गणिसल

उपस्थित भई हलफल भएको स्थान: टिकापुर नगरपालिका - ७, कालाकुडा

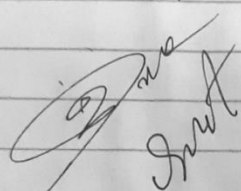
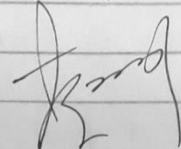


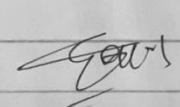


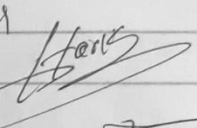
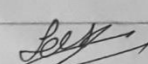

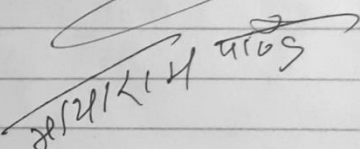
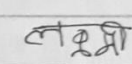
उपस्थित

- | | | |
|---------------------------|-------------|---|
| १. नरेन्द्र प्रसाद रेग्मी | टिकापुर - ७ |  |
| २. विर बहादुर पौडेल | टिकापुर - ७ |  |
| ३. दिल बहादुर खड्का | टिकापुर - ७ |  |
| ४. गोविन्द सुनार | " |  |
| ५. मन्नीराम लाम्छापे | टिकापुर - ७ |  |
| ६. डिल्ली प्रसाद पाण्डे | " |  |
| ७. कृषि राम अधिकारी | " |  |
| ८. मान बहादुर बुढा | " |  |
| ९. भद्र साउद | " |  |
| १०. नर बहादुर साम्भगा | टिकापुर ७ |  |
| ११. मान बहादुर साद | " |  |
| १२. सुनिता पुन | " |  |
| १३. लक्ष्मी पौडेल | " |  |
| १४. मोहन जमना | टिकापुर ७ |  |
| १५. उत्तम सिजाली मगर | " |  |
| १६. मोज राज कुडुका | " |  |
| १७. विजय थापा | " |  |
| १८. लाल बहादुर सुनार | " |  |
| १९. श्रीपाल चौधरी | टिकापुर - ५ |  |
| २०. शालिकु राम चौधरी | टिकापुर - ९ |  |
| २१. हरि थापा | टिकापुर - ९ |  |
| २२. नन्द बहादुर मल्ल | " - ९ |  |

हल स्थानमा भएको सामुहिक हलफल बाट देशम बमोजिम निर्गम गरियो।

१. रानी जमरा कुलरिहा सिचाई आयोजना बाट कार्यन्वयन गरिने टिकापुर - ७, कालाकुडा
मा गोरन नोदे नियन्त्रण कार्य गर्ने दिने निर्गम गरियो।

१. तख्तालाई आवश्यक पर्ने अग्ला निःशुल्क दिने निर्णय गरियो।
२. आयोजना बार गरिने निर्माण तथा तख्ता कार्यबाट स्थानीय मानिस तथा समुदायलाई सामाजिक तथा वातावरणीय नुकसानको प्रभाव नपर्ने निर्णय गरियो।
४. निर्माणको चरणमा आवश्यक पर्ने भूमि को परिपक्वता गर्ने स्थानीय भूमिालाई पहिलो प्राथमिकता दिनु पर्ने निर्णय गरियो।
५. निर्माणको चरणमा गरिने निर्माण कार्य बाट भएको स्थानीय जनताहरूको अनस्वास्थ्यमा असर नपर्ने निर्णय गरियो।

   
 अनुमति दत्तक कविता
   
 अनुमति दत्तक कविता
   
 अनुमति दत्तक कविता

आज मिति २०७५/११/२६ गते रानी जमरा कुलोरेहा सिंचाइ आमेजना रज. उ. स को संयुक्त पहलमा भस आमेजनाले गर्ने प्यारेमा, काका र मोहना नगेमा तयबन्ध कार्य गर्ने सम्बन्धमा आमेजनाबाट प्रभावित सम्बन्धित कृषकहरु तथा स्थानीय सरोकार निकम्पहरुको उपस्थितिमा देहाभका विषमहरुमा सामुहिक दलदल गरी तिमिन निर्णयहरु गरियो ।

उपस्थित स्थान : टिकापुर - ७, दुगांनारोल, बैदी ।

उपस्थित :

१. सि. डि. ई रण बहादुर बम - रानी जमरा कुलोरेहा सिंचाइ आमेजना
२. " दिनेश भट्ट " "
३. ब. समाजशास्त्री बिमल राम देवान् " "
४. समाजशास्त्री सागर झार्जल " "
५. ज. उ. स मूल समिति, उपदेवदाम दामोदर खड्का
६. " सचिव, परशुराम भट्ट
७. जमरा ज. उ. स का अध्यक्ष लालविर् चौधरी
८. कन्सल्टाभन्ट नविन रावल
९. " भागिरथ भट्ट
१०. " चार्ल्स प्रधान
११. अमिन हेमन्त थापा
१२. सामाजिक परिचालक पार्वती चौधरी
१३. भोजराज हुङ्गना, बैदी - ७, दुगांनारोल
१४. जैरेन्द्र प्रसाद रेग्मी " "
१५. धनीराम रेग्मी " "
१६. खेमराज पाण्डे " "
१७. कल्पना हुङ्गना " "
१८. सिद्ध राज हुङ्गना " "
१९. धनीराम रेग्मी हुङ्गना " "
२०. अश्वत्थ जीवली पाण्डे " "
२१. लक्ष्मीराज न्यौपले " "
२२. धन कडाहा राई (छत्र) (भजनी कोठा छत्र) भन्दा
२३. छत्रा हुङ्गना
२४. जैरेन्द्र हुङ्गना
२५. प्रजापति चौलागाई चौधरी र कांसारोल प्रधान

25	मोहम्मद हुंजाना	अली हुंजाना
26	अली हुंजाना	(हुंजाना) अली
27	फिरोज अली	
28	मान बहादुर साहू अली	अली
29	तेज बहादुर साहू अली	" "
30	रविवर बहादुर साहू अली	" "
31	श्री बहादुर साहू अली	" "
32	श्री बहादुर साहू अली	" "
33	साहिब साहू अली	" "
34	फिरोज बहादुर साहू अली	अली (अली) अली
35	उर्फ अली	" "
36	देवसा अली	(अली) अली
37	डिल्ली अली	(अली) अली
38	अली	(अली) अली

दिनांक ३०/११/१९

१९. मोहम्मद हुंजाना, हुंजाना अली
२०. अली हुंजाना, अली अली
२१. डिल्ली अली
२२. देवसा अली
२३. धीराम अली
२४. कृष्ण अली
२५. लाल अली
२६. गंगाधर अली
२७. देवसा अली
२८. अली अली
२९. अली अली
३०. अली अली
३१. अली अली
३२. अली अली
३३. अली अली
३४. अली अली
३५. अली अली

निर्णयः

१. हमी उपरोक्त तत्त्व निर्माणमा जग्गा पर्ने कृषकहरूले सामुहिक रूपले जग्गा स्वच्छता जग्गा प्रदान गर्ने काममा सहिदारी जग्गा प्रदान गर्ने निर्णय गर्नेमा ।

२. तत्त्व निर्माणमा जग्गा पर्ने तर हाल मात्र वा अन्य स्थानमा रहेका र सम्पूर्ण हुन नसकेका प्रभावित कृषकहरूले सम्बन्धमा सम्बन्धित नगरपालिका वडा नं ७, विद्यापुर र वडा नं ८, मजगा को वडा अध्यक्षहरू, वडा सदस्य, समाजिक अग्रणी र अन्य बुद्धिजीवीको बैठकमा प्रभावित कृषकको नाजिकता धर्म-परिवारको सदस्य नातेदारले मौखिक सहमति दिनुभएकोले उक्त स्थानमा तत्त्व निर्माण गर्ने निर्णय गर्ने ।

आज मिति २०७५/११/२७ गते का दिन हामी नेपालमा
उद्योगीक कृषक हरूको उपायित्वमा सामाजिक तथा आर्थिक
तकसान, र Social Screening र कालाचलणिक सम्बन्धमा
वेबिनारहरुको फलफल रही आयोजनाको निम्न कार्य
अवधारण गाले।

उपायित्व

१- श्री धुव शाही-	वीरगन्ज
२- श्री बिसु शाही-	वीरगन्ज
३- श्री शारदा वम	शारदा
४- श्री मनादेवी वम	जमुना
५- श्री जमुना बिन्द	धरौ
६- श्री धरौ देवी-	उम्लि
७- श्री उम्लि शाही-	उम्लि
८- श्री तुलसी खत्री	मोती
९- श्री केशरीना बि.बि.	मोती
१०- श्री मोती बि.बि.	मोती
११- श्री हेमन्त शाही	मोती
१२- श्री तुलसी बि.बि.	मोती
१३- श्री तुलसी बि.बि.	मोती
१४- श्री तुलसी बि.बि.	मोती

Annex VIII: Individual Land Donation Signed Consent Form (Dolphin Area)

श्री मान आयोजना प्रमुख ज्यू,
रानी जमरा कुलरिया सिचाई आयोजना,
टीकापुर, कैलाली।

मिति :- २०७५/१२/२

विषय :- स्वैच्छिक रुपमा जग्गा प्रदान गरिएको।

उपरोक्त सम्बन्धमा भानुजी न.पा./गा.पा. वडा नं. २ टोल
काँडाढिँक वस्ती पने पथरैया/ काडाँ/ मोहना नदी नियान्त्रण/कमाण्ड क्षेत्रमा निर्माण हुने
नहर/पक्कीपुल/तटबन्ध/ग्रामिणसडक/ संरचना पने जिल्ला कैलाली
न.पा./गा.पा.वडा नं. टोल काँडाढिँक बस्ने श्री गुमान सिंह शाह को नाती श्री
पद्मा गुरुङ शाह को छोरा / बुहारी म श्रीमान / श्रीमती शुक्ल बहादुर शाह को
नाममा सेस्ता कायम भएको / भोग चलन भएको जग्गा क्षेत्रफल ० घुर ६ कठ्ठा ९ विगा जग्गामा
आयोजना बाट लग्न गरिने संरचना निर्माण गर्दा आयोजनालाई चाहिने जग्गा स्वैच्छिक रुपमा प्रदान गर्ने म सहमत छु।
साथै निर्माण कार्यमा कुनै अवरोध हुने/गर्ने छैन भनि फटकेका किनारामा रहेका साक्षीको राहबरमा बसी मञ्जुरीका साथ
सही छाप गरि यो कागज गरि दिएको छु। इति सं २०७५/१२/२ रोज शुभम्।

जग्गा धनीको नाम :- शुक्ल बहादुर शाह

दस्ताखत :- [Signature]

फटकेका साक्षीहरु

सि.नं.	नाम	दस्तखत	ठेगाना
१	वडा अध्यक्ष श्री	<u>[Signature]</u>	लेडपुर-२
२	ज.उ.स. मुल समिति प्रतिनिधि श्री <u>कुमार राम शाही</u>	<u>[Signature]</u>	लेडपुर-२
३	आयोजना प्रतिनिधि श्री <u>सागर शर्मा</u>	<u>[Signature]</u>	लेडपुर-१, आयोजना कार्यालय
४	वडाघर श्री		
५	महिला प्रतिनिधि श्री		
६	अन्य साक्षीहरु <u>कमलानि धाना (दाताबन्ध)</u>	<u>[Signature]</u>	
७.	<u>वडा सचिव जय प्रताप कुशाना</u>	<u>[Signature]</u>	

श्री मान आयोजना प्रमुख ज्यू,
रानी जमरा कुलरिया सिचाई आयोजना,
टीकापुर, कैलाली।

मिति :- २०७५ १२/२

विषय :- स्वैच्छिक रुपमा जग्गा प्रदान गरिएको।

उपरोक्त सम्बन्धमा ३१/१२/७५ न.पा./गा.पा. वडा नं. ८ टोल
काठफिउ वस्ती पर्ने पथरैया/ काडाँ/ मोहना नदी नियन्त्रण/कमाण्ड क्षेत्रमा निर्माण हुने
नहर/पक्कीपुल/तटबन्ध/ग्रामिणसडक/ संरचना पर्ने जिल्ला कैलाली
न.पा./गा.पा.वडा नं. टोल वस्ती श्री कटु व. शाही को नाती श्री
गुमान व. शाही को छोरा / बुहारी म श्रीमान /श्रीमती अमर बहादुर शाही को
नाममा सेस्ता कायम भएको / भोग चलन भएको जग्गा क्षेत्रफल ० घुर १२ कठ्ठा २ बिगा जग्गामा
आयोजना बाट सम्पन्न गरिने संरचना निर्माण गर्दा आयोजनालाई चाहिने जग्गा स्वैच्छिक रुपमा प्रदान गर्न म सहमत छु।
साथै निर्माण कार्यमा कुनै अवरोध हुने/गर्ने भनि फट्केका किनारामा रहेका साक्षीको रोहवरमा वसी म रीका साथ
सही छाप गरि यो कागज गरि दिएको छु। इति सं २०७५/१२/५ रोज शुभम्।

जग्गा धनीको नाम :- अमर बहादुर शाही
दस्ताखत :-



फट्केका साक्षीहरु

सि.नं.	नाम	दस्ताखत	ठेगाना
१	वडा अध्यक्ष श्री पंकज चौधरी		विठपुर-२
२	ज.उ.स. मुल समिति प्रतिनिधि श्री गुमान व. शाही		विठपुर-६
३	आयोजना प्रतिनिधि श्री किमल बोस		
४	वडाघर श्री तनरुडा		
५	महिला प्रतिनिधि श्री		
६	अन्य साक्षीहरु		

श्री मान आयोजना प्रमुख ज्यू,
रानी जमरा कलरिया सिचाई आयोजना,
टीकापुर, कैलाली।

मिति :- २०७५/१२/२

विषय :- स्वैच्छिक रुपमा जग्गा प्रदान गरिएको।

उपरोक्त सम्बन्धमा न.पा./गा.पा. वडा नं. ८ टोल
वस्ती पर्ने पथरैया/ काडाँ/ मोहना नदी नियान्वण/कमाण्ड क्षेत्रमा निर्माण हुने
नहर/पक्कीपुल/तटबन्ध/ग्रामिणसडक/..... संरचना पर्ने जिल्ला कैलाली
न.पा./गा.पा.वडा नं. टोल वस्ने श्री २०१ वडा नं. ५ को नाती श्री
महादेवि बस्ने को छोरा / बुहारी म श्रीमान / श्रीमती मतादेवि बस्ने को
नाममा खेस्ता कायम भएको / भोग चलन भएको जग्गा क्षेत्रफल ५५ घुर १६ कठ्ठा १ विगा जग्गामा
आयोजना बाट सम्पन्न गरिने संरचना निर्माण गर्दा आयोजनालाई चाहिने जग्गा स्वैच्छिक रुपमा प्रदान गर्न म सहमत छु।
साथै निर्माण कार्यमा कुनै अडान हुने/गर्ने छैन भनि फट्टेका किनारामा रहेका साक्षीको रोहोता वसी मञ्जुरीका साथ
सही छाप गरि यो कागज गरि दिएको छु। इति सं २०७५/१२/२ रोज शुभम्।

जग्गा धनीको नाम :- मतादेवि बस्ने
दस्ताखत :-

फट्टेका साक्षीहरु

सि.नं.	नाम	दस्ताखत	ठेगाना
१	वडा अध्यक्ष श्री पंकज चौधरी		लेकपुर-८
२	ज.उ.स. मुल समिति प्रतिनिधि श्री कुमार राजशर्मा		लेकपुर-६
३	आयोजना प्रतिनिधि श्री कुमार राजशर्मा किशोर देव		
४	बडघर श्री		
५	महिला प्रतिनिधि श्री		
६	अन्य साक्षीहरु		

श्री मान आयोजना प्रमुख ज्यू,
रानी जमरा कुलरिया सिचाई आयोजना,
टीकापुर, कैलाली।

मिति :- २०७५/१२/२८

विषय :- स्वैच्छिक रुपमा जग्गा प्रदान गरिएको।

उपरोक्त सम्वन्धमा भजनी न.पा./गा.पा. वडा नं. ८ टोल
वस्ती काठाली पर्ने पथरैया/ काडाँ/ मोहना नदी नियान्त्रण/कमाण्ड क्षेत्रमा निर्माण हुने
नहर/पक्कीपुल/तटबन्ध/ग्रामिणसडक/ संरचना पर्ने जिल्ला कैलाली
न.पा./गा.पा.वडा नं. ८ टोल वस्ने श्री कृष्ण देव हुंजारा को नाती श्री
बिला राम हुंजारा को छोरा / बहारी म श्रीमान / श्रीमती को
नाममा सेस्ता कायम भएको / भोग चलन भएको जग्गा क्षेत्रफल ० घुर १५ कठ्ठा ९ विगा जग्गामा
आयोजना बाट सम्वन्ध गरी संरचना निर्माण गर्दा आयोजनालाई चाहिने जग्गा स्वैच्छिक रुपमा प्रदान गर्न म सहमत छु।
साथै निर्माण कार्यमा कुनै बाध/वरोध हुने/गर्ने छैन भनि फटकेका किनारामा रहेका साक्षीको वरमा बसी मञ्जुरीका साथ
सही छाप गरि यो कागज गरि दिएको छु। इति सं २०७५/१२/२८ रोज शुभम्।

जग्गा धनीको नाम :- भजनी हुंजारा

दस्ताखत :-

फटकेका साक्षीहरु

सि.नं.	नाम	दस्तखत	ठेगाना
१	वडा अध्यक्ष श्री <u>पंकज खाँडेली</u>	<u>[Signature]</u>	<u>भजनी-८</u>
२	ज.उ.स. मुल समिति प्रतिनिधि श्री <u>कुम्पु राज शाही</u>	<u>[Signature]</u>	
३	आयोजना प्रतिनिधि श्री <u>किशोर देवाज</u>	<u>[Signature]</u>	
४	वडघर श्री <u>सुनारका</u>		
५	महिला प्रतिनिधि श्री		
६	अन्य साक्षीहरु		

श्री मान आयोजना प्रमुख ज्यू,
रानी जमरा कुलरिया सिचाई आयोजना,
टीकापुर, कैलाली।

मिति :- २०७५/१२/०५

विषय :- स्वैच्छिक रुपमा जग्गा प्रदान गरिएको।

उपरोक्त सम्बन्धमा धनीराम रेग्मी, रिडापुर न.पा./गा.पा. वडा नं. ६ टोल
हुँगागोला वस्ती कैली गा पर्ने पथरैया/काडाँ/मोहना नदी नियन्त्रण/कमाण्ड क्षेत्रमा निर्माण हुने
नहर/पक्कीपुल/तटबन्ध/ग्रामिणसडक/.....तराई संरचना पर्ने जिल्ला कैलाली
न.पा./गा.पा.वडा नं. टोल वस्ती श्री कैली गा को नाती श्री
धनीराम रेग्मी को छोरा/बुहारी म श्रीमान/श्रीमती धनीराम रेग्मी को
नाममा सस्ता कायम भएको/भोग चलन भएको जग्गा क्षेत्रफल ० घुर ५ कठ्ठा ० विगा जग्गामा
आयोजना बाट सम्पन्न गरिने संरचना निर्माण गर्दा आयोजना बाट चाहिने जग्गा स्वैच्छिक रुपमा प्रदान गर्न म सहमत छु।
साथै निर्माण कार्यमा कुनै अवरोध हुने/गर्ने छैन भनि फा. किनारामा रहेका साक्षीको रोहवरमा बसी मञ्जुरीका साथ
सही छाप गरि यो कागज गरि दिएको छु। इति सं २०७५/१२/५ रोज शुभम्।

जग्गा धनीको नाम :- धनीराम रेग्मी

हस्ताक्षर :-

फटकेका साक्षीहरु

सि.नं.	नाम	हस्ताक्षर	ठेगाना
१	वडा अध्यक्ष श्री <u>रामलाल डाँडा</u>	<u>[Signature]</u>	<u>रीडापुर-६</u>
२	ज.उ.स. मुल समिति प्रतिनिधि श्री <u>कुमार राज शाही</u>	<u>[Signature]</u>	<u>रीडापुर-६</u>
३	आयोजना प्रतिनिधि श्री <u>हागा अमोल</u>	<u>[Signature]</u>	<u>मेडापुर-१, काँडा</u>
४	वडाध्यक्ष श्री <u>वासुदेव केसवाल</u>	<u>[Signature]</u>	<u>रीडापुर-६ वडा</u>
५	महिला प्रतिनिधि श्री <u>कल्पना हुँगागोला</u>	<u>[Signature]</u>	" " "
६	अन्य साक्षीहरु <u>अर्जुन रेग्मी, उपेन्द्र रेग्मी, भोजराज हुँगागोला</u>	<u>[Signature]</u>	" " "
७	<u>नेन्दु प्रसाद रेग्मी</u>	<u>[Signature]</u>	" " "
८	<u>रिहली प्रसाद पाण्डे</u>	<u>[Signature]</u>	" " "

श्री मान आयोजना प्रमुख ज्यू,
रानी जमरा कुलरिया सिचाई आयोजना,
टीकापुर, कैलाली।

मिति :- २०७५/१२/०८

विषय :- स्वैच्छिक रुपमा जग्गा प्रदान गरिएको।

उपरोक्त सम्बन्धमा रिजल्ट न.पा./गा.पा. वडा नं. ६ टोल
दुमाला टोल वस्ती वैदी पर्ने पथरैया/ काडाँ/ मोहना नदी नियान्वण/कमाण्ड क्षेत्रमा निर्माण हुने
नहर/पक्कीपुल/तटबन्ध/ग्रामिणसडक/ संरचना पर्ने जिल्ला कैलाली
न.पा./गा.पा.वडा नं. टोल बस्ने श्री धौलुराम रेग्मी को नाती श्री
सुन्दरलाल रेग्मी को छोरा / बुहारी म श्रीमान / श्रीमती नारायणलाल रेग्मी को
नाममा सेस्ता कायम भएको / भोग चलन भएको जग्गा क्षेत्रफल ० घुर. १२ कठ्ठा १ विगा जग्गामा
आयोजना बाट सगम्न गरिने संरचना निर्माण गर्दा आयोजनालाई चाहिने जग्गा स्वैच्छिक रुपमा प्रदान गर्न म सहमत छु।
साथै निर्माण कार्यमा कुनै अवरोध हुने/गर्ने छैन भनि फट्केका किनारामा साक्षीको रोहवरमा बसी मञ्जुरीका साथ
सही छाप गरि यो कागज गरि दिएको छु। इति सं २०७५/१२/५ रोज शुभम्।

जग्गा धनीको नाम :- नारायणलाल रेग्मी
दस्ताखत :- सुन्दरलाल

फट्केका साक्षीहरु

सि.नं.	नाम	दस्ताखत	ठेगाना
१	वडा अध्यक्ष श्री <u>रामलाल डगौर, धात्र</u>	<u>[Signature]</u>	टीकापुर - ६
२	ज.उ.स. मुल समिति प्रतिनिधि श्री <u>कुमार राज शाही</u>	<u>[Signature]</u>	टीकापुर - ६
३	आयोजना प्रतिनिधि श्री <u>सागा श्रेष्ठ</u>	<u>[Signature]</u>	रेड्डी-१-को.कु.
४	वडघर श्री <u>वासुदेव डेवरलाल</u>	<u>[Signature]</u>	टीकापुर - ६ वैदी
५	महिला प्रतिनिधि श्री <u>कल्याना डुंगाना</u>	<u>[Signature]</u>	" " "
६	अन्य साक्षीहरु <u>इलिका खरेडा, उपकेन्द्र महर्षि, भोजन डुंगाना, खरेडा</u>		" " "
७	<u>नरेन्द्र प्रसाद रेग्मी</u>	<u>[Signature]</u>	" " "
८	<u>हिल्ली प्रसाद पाण्डे</u>	<u>[Signature]</u>	" " "

श्री मान आयोजना प्रमुख ज्यू,
रानी जमरा कुलरिया सिचाई आयोजना,
टीकापुर, कैलाली।

मिति :- २०७५/१२.०२

विषय :- स्वैच्छिक रुपमा जग्गा प्रदान गरिएको।

उपरोक्त सम्बन्धमा त्रिकापुर न.पा./गा.पा. वडा नं. ६ टोल
हुंगाना/टोल वस्ती पने पथरैया/ काडाँ/ मोहना नदी नियन्त्रण/कमाण्ड क्षेत्रमा निर्माण हुने
नहर/पक्कीपुल/तटबन्ध/ग्रामिणसडक/ संरचना पने जिल्ला कैलाली
न.पा./गा.पा.वडा नं. टोल बस्ने श्री कुमार राज हुंगाना को नाती श्री
सागर राज हुंगाना को छोरा/बुहारी म श्रीमान/श्रीमती नरेन्द्र हुंगाना को
नाममा सेस्ता कायम भएको/भोग चलन भएको जग्गा क्षेत्रफल ० घुर १६ कठ्ठा १ बिगा जग्गामा
आयोजनाबाट सगुन गरिने संरचना निर्माण गर्दा आयोजनालाई चाहिने जग्गा स्वैच्छिक रुपमा प्रदान गर्न म सहमत छु।
साथै निर्माण कार्यमा कुनै अवरोध हुने/गर्ने छैन भनि फट्केका किनारामा नयाँ साक्षीको रोहवरमा वसी मञ्जुरीका साथ
सही छाप गरि यो कागज गरि दिएको छु। इति सं २०७५/...../.....रोज शुभम्।

जग्गा धनीको नाम :- नरेन्द्र हुंगाना
रैस्ताखत :- नरेन्द्र हुंगाना

फट्केका साक्षीहरु

सि.नं.	नाम	रैस्ताखत	ठेगाना
१	वडा अध्यक्ष श्री <u>रामलाल डगौरा धाद</u>	<u>[Signature]</u>	तेडापुर-६
२	ज.उ.स. मुल समिति प्रतिनिधि श्री <u>कुमार राज शाही</u>	<u>[Signature]</u>	तेडापुर-६
३	आयोजना प्रतिनिधि श्री <u>सागर अमोल</u>	<u>[Signature]</u>	तेडापुर-१, अमोल
४	वडघर श्री <u>वासुदेव कौराला</u>	<u>[Signature]</u>	तेडापुर-६ बर्ही
५	महिला प्रतिनिधि श्री <u>कल्पना हुंगाना</u>	<u>[Signature]</u>	" " "
६	अन्य साक्षीहरु <u>सोपेन संसना उपेन्द्र अरुणस भोजपा हुंगाना</u>	<u>[Signature]</u>	" " "
७	<u>नरेन्द्र प्रसाद रेग्मी</u>	<u>[Signature]</u>	" " "
८	<u>डिल्ली प्रसाद पाण्डे</u>	<u>[Signature]</u>	" " "

श्री मान आयोजना प्रमुख ज्यू,
रानी जमरा कुलरिया सिचाई आयोजना,
टीकापुर, कैलाली।

मिति :- २०७५ १२/०२

विषय :- स्वैच्छिक रुपमा जग्गा प्रदान गरिएको।

उपरोक्त सम्बन्धमा रिवाज न.पा./गा.पा. वडा नं. ६ टोल
हुंगावाटोले वस्ती बेंदी पर्ने पथरैया/ काडाँ/ मोहना नदी नियान्त्रण/कमाण्ड क्षेत्रमा निर्माण हुने
नहर/पक्कीपुल/तटवन्ध/ग्रामिणसडक/..... संरचना पर्ने जिल्ला कैलाली
न.पा./गा.पा.वडा नं. टोल वस्ने श्री दाँलुराम रेग्मी को नाती श्री
सुक्ललाल रेग्मी को छोरा / बुहारी म श्रीमान / श्रीमती भूपिनन्द रेग्मी को
नाममा सेस्ता कायम भएको / भोग चलन भएको जग्गा क्षेत्रफल ० घुर ६ कठ्ठा १ विगा जग्गामा
आयोजना वाट सगन्न गरिने संरचना निर्माण गर्दा आयोजनालाई चाहिने जग्गा स्वैच्छिक रुपमा प्रदान गर्न म सहमत छु।
साथै निर्माण कार्यमा कुनै अवरोध हुने गर्ने छैन भनि फट्केका किनारामा रहेका साक्षीको रोहवरमा व मञ्जुरीका साथ
सही छाप गरि यो कागज गरि दिएको छु। इति सं २०७५/...../.....रोज शुभम्।

जग्गा धनीको नाम :- भूपिनन्द रेग्मी
दस्ताखत :- भुमी

फट्केका साक्षीहरु

सि.नं.	ना	दस्ताखत	ठेगाना
१	वडा अध्यक्ष श्री <u>रामलाल डगौरा थापा</u>	<u>[Signature]</u>	टीकापुर - ६
२	ज.उ.स. मुल समिति प्रतिनिधि श्री <u>कुमार राज शाही</u>	<u>[Signature]</u>	टीकापुर - ६
३	आयोजना प्रतिनिधि श्री <u>सागर शर्माल</u>	<u>[Signature]</u>	वेडापा - १, डा.डा.
४	वडघर श्री <u>बापुदेव कोइराला</u>	<u>[Signature]</u>	टीकापुर - ६ वेंदी
५	महिला प्रतिनिधि श्री <u>कल्पना हुंगना</u>	<u>[Signature]</u>	" " "
६	अन्य साक्षीहरु <u>डा.डा. सुन्दर उपाध्याय, श्रीमान/जुमान/कोइराला</u>	<u>[Signature]</u>	" " "
७	<u>नरेन्द्र पलाद रेग्मी</u>	<u>[Signature]</u>	" " "
८	<u>डिल्ली प्रसाद पाण्डेय</u>	<u>[Signature]</u>	" " "

श्री मान आयोजना प्रमुख ज्यू,
रानी जमरा कुलरिया सिचाई आयोजना,
टीकापुर, कैलाली।

मिति :- २०७५/१२/०८

विषय :- स्वैच्छिक रुपमा जग्गा प्रदान गरिएको।

उपरोक्त सम्बन्धमा टिकापुर न.पा./गा.पा. वडा नं. ६ टोल
कुमारी वस्ती वेदी पर्ने पथरैया/ काडाँ/ मोहना नदी नियान्त्रण/कमाण्ड क्षेत्रमा निर्माण हुने
नहर/पक्कीपुल/तटबन्ध/ग्रामिणसडक/..... संरचना पर्ने जिल्ला कैलाली
न.पा./गा.पा.वडा नं. टोल बस्ने श्री धोलु राम रेग्मी को नाती श्री
इन्दिरा रेग्मी को छोरा / बुहारी म श्रीमान / श्रीमती गंगा राम रेग्मी को
नाममा सेस्ता कायम भएको / भोग चलन भएको जग्गा क्षेत्रफल ०. घुर १६ कठ्ठा १ विगा जग्गामा
आयोजना वाट सगन्त गरिने संरचना निर्माण दिँदा आयोजनालाई चाहिने जग्गा स्वैच्छिक रुपमा प्रदान गर्न म सन्तुष्ट छु।
साथै निर्माण कार्यमा कुनै अवरोध हुने/गर्ने भनि फट्केका किनारामा रहेका साक्षीको रोहवरमा वसी मञ्जुरी साथ
सही छाप गरि यो कागज गरि दिएको छु। इति सं २०७५/...../..... रोज शुभम्।

जग्गा धनीको नाम :- गंगा राम रेग्मी
दस्ताखत :- गंगा राम

फट्केका साक्षीहरु

सि.नं.	नाम	दस्ताखत	ठेगाना
१	वडा अध्यक्ष श्री <u>रामलाल डगौर, थारु</u>	<u>[Signature]</u>	टीकापुर-६
२	ज.उ.स. मुल समिति प्रतिनिधि श्री <u>कुमार राज शाही</u>	<u>[Signature]</u>	टीकापुर-६
३	आयोजना प्रतिनिधि श्री <u>राजु डगौर</u>	<u>[Signature]</u>	पेडाडा-१, को.कु.
४	वडघर श्री <u>बासुदेव केशराल</u>	<u>[Signature]</u>	टीकापुर-६ वेदी
५	महिला प्रतिनिधि श्री <u>कल्पना कुंगाना</u>	<u>[Signature]</u>	" " "
६	अन्य साक्षीहरु <u>इन्द्रिय बरसा, उपकेन्द्र अधिकारी, गंगा राम कुंगाना, केशर</u>	<u>[Signature]</u>	" " "
७	<u>नरेन्द्र प्रसाद रेग्मी</u>	<u>[Signature]</u>	" " "
८	<u>दिल्ली प्रसाद पाण्डे</u>	<u>[Signature]</u>	" " "

श्री मान आयोजना प्रमुख ज्यू,
रानी जमरा कुलरिया सिचाई आयोजना,
टीकापुर, कैलाली।

मिति :- २०७५/१२/०८

विषय :- स्वैच्छिक रुपमा जग्गा प्रदान गरिएको।

उपरोक्त सम्बन्धमा रिजिष्टर न.पा./गा.पा. वडा नं. ६ टोल
दुर्गागाउँ वस्ती वेदी पर्ने पथरैया/ काडाँ/ मोहना नदी नियान्त्रण/कमाण्ड क्षेत्रमा निर्माण हुने
नहर/पक्कीपुल/तटबन्ध/ग्रामिणसडक/..... संरचना पर्ने जिल्ला कैलाली
न.पा./गा.पा.वडा नं. टोल वस्ती श्री सुधुनाथ रेग्मी को नाती श्री
सुक्लानाथ रेग्मी को छोरा / बुहारी म श्रीमान / श्रीमती कोफिला रेग्मी को
नाममा खेस्ता कायम भएको / भोग चलन भएको जग्गा क्षेत्रफल ० घुर ६ कठ्ठाठा ० विगा जग्गामा
योजना बाट सगम्न गरिने संरचना निर्माण गर्दा आयोजनालाई सहिने जग्गा स्वैच्छिक रुपमा प्रदान गर्न म सहमत छु।
यै निर्माण कार्यमा कुनै अवरोध हुने/गर्ने छैन भनि फट्केका रामा रहेका साक्षीको रोहवरमा बसी मञ्जुरीका साथ
सही छाप गरि यो कागज गरि दिएको छु। इति सं २०७५/...../..... रोज शुभम्।

जग्गा धनीको नाम :- कोफिला रेग्मी
दस्ताखत :-

फट्केका साक्षीहरु

सि.नं.	नाम	दस्ताखत	ठेगाना
१	वडा अध्यक्ष श्री <u>रामलाल डाँडा</u>	<u>[Signature]</u>	टीकापुर-६
२	ज.उ.स. मुल समिति प्रतिनिधि श्री <u>कुमार राज बाग्ने</u>	<u>[Signature]</u>	टीकापुर-६
३	आयोजना प्रतिनिधि श्री <u>सागर डामाल</u>	<u>[Signature]</u>	टीकापुर-१, ३, ४, ५
४	वडाध्यक्ष श्री <u>बासुदेव कोइराला</u>	<u>[Signature]</u>	टीकापुर-६ वेदी
५	महिला प्रतिनिधि श्री <u>कल्पना दुर्गा</u>	<u>[Signature]</u>	" " "
६	अन्य साक्षीहरु <u>प्रह्लाद संस्कार उपवेद अष्टम श्रीज (रा.पु.गा.पा.)</u>	<u>[Signature]</u>	" " "
७	<u>नरेन्द्र प्रसाद रेग्मी</u>	<u>[Signature]</u>	" " "
८	<u>दिल्ली प्रसाद पाण्डे</u>	<u>[Signature]</u>	" " "

श्री मान आयोजना प्रमुख ज्यू,
रानी जमरा कुलरिया सिचाई आयोजना,
टीकापुर, कैलाली।

मिति :- २०७५/१२/०८

विषय :- स्वैच्छिक रुपमा जग्गा प्रदान गरिएको।

उपरोक्त सम्बन्धमा टीकापुर न.पा./गा.पा. वडा नं. ६ टोल
६६७ वस्ती पर्ने पथरैया/ काडाँ/ मोहना नदी नियान्त्रण/कमाण्ड क्षेत्रमा निर्माण हुने
नहर/पक्कीपुल/तटबन्ध/ग्रामिणसडक/ संरचना पर्ने जिल्ला कैलाली
न.पा./गा.पा. वडा नं. टोल वस्ती श्री डिल्ली प्रसाद पाण्डे को नाती श्री
भोमरलाल पाण्डे को छोरा / बुहारी म श्रीमान / श्रीमती स्वर्णिता पाण्डे को
नाममा खेस्ता कायम भएको / भोग चलन भएको जग्गा क्षेत्रफल ०.०८ घुर. ४० कठ्ठा ० बिगा जग्गामा
आजना वाट सगुन गरिने संरचना निर्माण गर्दा आयोजनालाई चाहि जग्गा स्वैच्छिक रुपमा प्रदान गर्न म सहमत छु।
सं निर्माण कार्यमा कुनै अवरोध हुने/गर्ने छैन भनि फट्केका किन रहेका साक्षीको रोहवरमा वसी मञ्जुरीका साथ
सही छाप गरि यो कागज गरि दिएको छु। इति सं २०७५/१२/०८ रोज शुभम्।

जग्गा धनीको नाम :- स्वर्णिता पाण्डे

दस्ताखत :-

फट्केका साक्षीहरु

सि.नं.	नाम	दस्ताखत	ठेगाना
१	वडा अध्यक्ष श्री <u>रामलाल डगौरा थापा</u>	<u>[Signature]</u>	टीकापुर - ६
२	ज.उ.स. मुल समिति प्रतिनिधि श्री <u>कुमार राज शाही</u>	<u>[Signature]</u>	टीकापुर - ६
३	आयोजना प्रतिनिधि श्री <u>सागर धर्माल</u>	<u>[Signature]</u>	खेस्ता १, आडा
४	वडघर श्री <u>वासुदेव ओदराल</u>	<u>[Signature]</u>	टीकापुर - ६ वडा ७
५	महिला प्रतिनिधि श्री <u>उत्पला पुंगाल</u>	<u>[Signature]</u>	" " "
६	अन्य साक्षीहरु <u>सुन्दर संरसाव/उपदेव अर्याल/भोगर/पुंगाल/स्वर्णिता</u>	<u>[Signature]</u>	" " "
७	<u>नेरु प्रसाद रेग्मी</u>	<u>[Signature]</u>	" " "
८	<u>डिल्ली प्रसाद पाण्डे</u>	<u>[Signature]</u>	" " "

श्री मान आयोजना प्रमुख ज्यू,
रानी जमरा कुलरिया सिचाई आयोजना,
टीकापुर, कैलाली।

मिति :- २०७५/१२/०८

विषय :- स्वैच्छिक रुपमा जग्गा प्रदान गरिएको।

उपरोक्त सम्बन्धमा टिकापुर न.पा./गा.पा. वडा नं. ६ टोल
दुंगाना रोले वस्ती बहरी/नैदी पर्ने पथरैया/काडाँ/मोहना नदी नियान्त्रण/कमाण्ड क्षेत्रमा निर्माण हुने
नहर/पक्कीपुल/तटबन्ध/ग्रामिणसडक/..... संरचना पर्ने जिल्ला कैलाली
न.पा./गा.पा. वडा नं. ६ टोल वस्ती श्री मरतम जैली को नाती श्री
मरतम शर्मा को छोरा/बुहारी म श्रीमान/श्रीमती बेनासाजी को
नाममा खेस्ता कायम भएको/भोग चलन भएको जग्गा क्षेत्रफल ० घुर १० कठ्ठा १ विगा जग्गामा
आयोजना बाट सग्न गरिने संरचना निर्माण गर्दा आयोजनालाई चाहिने जग्गा स्वैच्छिक रुपमा प्रदान गर्न म सहमत छु।
साथै निर्माण कार्यमा नै अवरोध हुने/गर्ने छैन भनि फट्केका किनारामा रहेका साक्षी रोहवरमा वसी मञ्जुरीका साथ
सही छाप गरि यो कागज गरि दिएको छु। इति सं २०७५/१२/०८ रोज शुभम्।

जग्गा धनीको नाम :- बेनासाजी
दस्ताखत :- बेनासाजी

फट्केका साक्षीहरु

सि.नं.	नाम	दस्ताखत	ठेगाना
१	वडा अध्यक्ष श्री <u>रामलाल डगौरा थारु</u>	<u>रामलाल</u>	टीकापुर-६
२	ज.उ.स. मुल समिति प्रतिनिधि श्री <u>कुमार राज शाही</u>	<u>कुमार राज</u>	टीकापुर-६
३	आयोजना प्रतिनिधि श्री <u>सागर शर्मा</u>	<u>सागर शर्मा</u>	टीकापुर-६ का.का.
४	वडघर श्री <u>बालुदेव केवलाला</u>	<u>बालुदेव</u>	टीकापुर-६ कैदी
५	महिला प्रतिनिधि श्री <u>कल्पना दुंगाना</u>	<u>कल्पना</u>	,, ,, ,,
६	अन्य साक्षीहरु <u>इन्द्रिका रससना उपदेन्द्र अद्वय शोभा राना</u>	<u>इन्द्रिका</u>	,, ,, ,,
६	<u>नरेन्द्र प्रसाद रेग्मी</u>	<u>नरेन्द्र</u>	,, ,, ,,
८	<u>डिल्ली प्रसाद पाण्डे</u>	<u>डिल्ली</u>	,, ,, ,,

श्री मान् आयोजना प्रमुख ज्यू,
रानी जमरा कुलरिया सिचाई आयोजना,
टीकापुर, कैलाली।

मिति :- २०७५/१२/०८

विषय :- स्वैच्छिक रुपमा जग्गा प्रदान गरिएको।

उपरोक्त सम्बन्धमा रिड्डा न.पा./गा.पा. वडा नं. ६ टोल
वैदी वस्ती पर्ने पथरैया/ काडाँ/ मोहना नदी नियन्त्रण/कमाण्ड क्षेत्रमा निर्माण हुने
नहर/पक्कीपुल/तटबन्ध/ग्रामिणसडक/ संरचना पर्ने जिल्ला कैलाली
न.पा./गा.पा.वडा नं. टोल बस्ने श्री गंगाराम जैदी को नाती श्री
देविराम पाण्डे को छोरा/बुहारी म श्रीमान/श्रीमती देविराम पाण्डे को
नाममा सेस्ता कायम भएको/भोग चलन भएको जग्गा क्षेत्रफल १० घुर ४ कठ्ठा ९ विगा जग्गामा
आयोजना बाटै सम्पन्न गरिने संरचना निर्माण गर्दा आयोजनालाई चाहिने जग्गा स्वैच्छिक रुपमा प्रदान गर्न म सहमत छु।
साथै निर्माण कार्यमा कुनै अवरोध हुने/गर्ने छैन भनि फट्केका किनारामा रहेका साक्षीको रोहवरमा बसी मञ्जुरीका साथ
सही छाप गरि यो कागज गरि दिएको छु। इति सं २०७५/१२/०८ रोज शुभम्।

जग्गा धनीको नाम :- देविराम पाण्डे

दस्ताखत :- देविराम पाण्डे

फट्केका साक्षीहरु

सि.नं.	नाम	दस्ताखत	ठेगाना
१	वडा अध्यक्ष श्री <u>रामलाल डगौरा थारु</u>	<u>[Signature]</u>	रीड्डा-६
२	ज.उ.स. मुल समिति प्रतिनिधि श्री <u>कुमारराज शाही</u>	<u>[Signature]</u>	रीड्डा-६
३	आयोजना प्रतिनिधि श्री <u>सागर खर्काल</u>	<u>[Signature]</u>	रीड्डा-१, डो.डा.
४	वडघर श्री <u>वासुदेव केदाराल</u>	<u>[Signature]</u>	रीड्डा-६ वैदी
५	महिला प्रतिनिधि श्री <u>लक्ष्मी कुमारी</u>	<u>[Signature]</u>	" " "
६	अन्य साक्षीहरु <u>इन्द्रनन्दन सेरवा, उपेन्द्र अहमद ओजराज कुमारी</u>	<u>[Signature]</u>	" " "
६	<u>नरेन्द्र प्रसाद रेग्मी</u>	<u>[Signature]</u>	" " "
८	<u>दिल्ली प्रसाद पाण्डे</u>	<u>[Signature]</u>	" " "

श्री मान आयोजना प्रमुख ज्यू,
रानी जमरा कुलरिया सिचाई आयोजना,
टीकापुर, कैलाली।

मिति :- २०७५/१२/०८

विषय :- स्वैच्छिक रुपमा जग्गा प्रदान गरिएको।

उपरोक्त सम्बन्धमा टीकापुर न.पा./गा.पा. वडा नं. ६ टोल
कुलरिया वस्ती ५६७ पर्ने पथरैया/ काडाँ/ मोहना नदी नियान्त्रण/कमाण्ड क्षेत्रमा निर्माण हुने
नहर/पक्कीपुल/तटबन्ध/ग्रामिणसडक/..... संरचना पर्ने जिल्ला कैलाली
न.पा./गा.पा.वडा नं. ६ टोल काँटे बस्ने श्री लाल गौरी कोइराला को नाती श्री
नारायण कोइराला को छोरा / बुहारी म श्रीमान / श्रीमती कवि राम कोइराला को
नाममा सेस्ता कायम भएको / भोग चलन भएको जग्गा क्षेत्रफल ० घुर ८ कठ्ठा ९ विगा जग्गामा
आयोजना बाट सम्पन्न गरिने संरचना निर्माण गर्दा आयोजनालाई बाहिने जग्गा स्वैच्छिक रुपमा प्रदान गर्न म सहमत छु।
साथै निर्माण कार्यमा कुनै अवरोध हुने/गर्ने छैन भनि फटकेका नारामा रहेका साक्षीको रोहवरमा वसी मञ्जुरीका साथ
सही छाप गरि यो कागज गरि दिएको छु। इति सं २०७५/१२/०८ रोज शुभम्।

जग्गा धनीको नाम :- कवि राम कोइराला

दस्ताखत :- [Signature]

फटकेका साक्षीहरू

सं. नं.	नाम	दस्ताखत	ठेगाना
१	वडा अध्यक्ष श्री <u>रामलाल डाँडा</u>	<u>[Signature]</u>	टीकापुर - ६
२	ज.उ.स. मुल समिति प्रतिनिधि श्री <u>दुमारा राज गौरी</u>	<u>[Signature]</u>	टीकापुर - ६
३	आयोजना प्रतिनिधि श्री <u>राजेश शर्मा</u>	<u>[Signature]</u>	टीकापुर - १, भोक्रा
४	वडघर श्री <u>बालुदेव कोइराला</u>	<u>[Signature]</u>	टीकापुर - ६
५	महिला प्रतिनिधि श्री <u>उत्पला दुंगाना</u>	<u>[Signature]</u>	" " "
६	अन्य साक्षीहरू <u>डा. लक्ष्मण लक्ष्मण, उपकेन्द्र अरुण शर्मा, राज दुंगाना</u>	<u>[Signature]</u>	" " "
६.	<u>नरेन्द्र प्रसाद रेग्मी</u>	<u>[Signature]</u>	" " "
८.	<u>डिल्ली प्रसाद पाण्डे</u>	<u>[Signature]</u>	" " "
			" " "

श्री मान आयोजना प्रमुख ज्यू,
रानी जमरा कुलरिया सिचाई आयोजना,
टीकापुर, कैलाली।

मिति :- २०७५/१२/०८

विषय :- स्वैच्छिक रुपमा जग्गा प्रदान गरिएको।

उपरोक्त सम्बन्धमा टिकापुर न.पा./गा.पा. वडा नं. ६ टोल
बस्ती वस्ती पने पथरैया/ काडाँ/ मोहना नदी नियान्त्रण/कमाण्ड क्षेत्रमा निर्माण हुने
नहर/पक्कीपुल/तटवन्ध/ग्रामिणसडक/ संरचना पने जिल्ला कैलाली टिकापुर
न.पा./गा.पा.वडा नं. ६ टोल बस्ती बस्ने श्री शिवराज कोइराला को नाती श्री
जिवानन्द कोइराला को छोरा / बुहारी म श्रीमान श्रीमती शोभा कोइराला को
नाममा खेस्ता कायम भएको / भोग चलन भएको जग्गा क्षेत्रफल ० घुर ८ कठ्ठा ९ विगा जग्गामा
आयोजना वाट सगन्न गरिने संरचना निर्माण गर्दा आयो नालाई चाहिने जग्गा स्वैच्छिक रुपमा प्रदान गर्ने म सहमत छु।
साथै निर्माण कार्यमा कुनै अवरोध हुने/गर्ने छैन भनि केका किनारामा रहेका साक्षीको रोहवरमा वसी मञ्जुरीका साथ
सही छाप गरि यो कागज गरि दिएको छु। इति सं २०७५/१२/०८ रोज शुभम्।

जग्गा धनीको नाम :- शोभा कोइराला

दस्ताखत :- शोभा

फटकेका साक्षीहरु

सि.नं.	नाम	दस्ताखत	ठेगाना
१	वडा अध्यक्ष श्री <u>रामलाल डाँडा</u>	<u>[Signature]</u>	टीकापुर-६
२	ज.उ.स. मुल समिति प्रतिनिधि श्री <u>कुमार राज शाही</u>	<u>[Signature]</u>	टीकापुर-६
३	आयोजना प्रतिनिधि श्री <u>दागा रामलाल</u>	<u>[Signature]</u>	टीकापुर-१-१
४	बडघर श्री <u>बाबुदेव कोइराला</u>	<u>[Signature]</u>	टीकापुर-६ बस्ती
५	महिला प्रतिनिधि श्री <u>कल्याण कुमाना</u>	<u>[Signature]</u>	" " "
६	अन्य साक्षीहरु <u>डा.सुन्दर प्रसाद पौडेल</u>	<u>[Signature]</u>	" " "
६	<u>नेरु प्रसाद रेग्मी</u>	<u>[Signature]</u>	" " "
८	<u>दिल्ली प्रसाद पाण्डे</u>	<u>[Signature]</u>	" " "

श्री मान आयोजना प्रमुख ज्यू,
रानी जमरा कूलरिया सिचाई आयोजना,
टीकापुर, कैलाली।

मिति :- २०७५/१२/०२

विषय :- स्वैच्छिक रुपमा जग्गा प्रदान गरिएको।

उपरोक्त सम्बन्धमा रिक्ता न.पा./गा.पा. वडा नं. ६ टोल
वैरी वस्ती पने पथरैया/ काडाँ/ मोहना नदी नयान्वण/कमाण्ड क्षेत्रमा निर्माण हुने
नहर/पक्कीपुल/तटबन्ध/ग्रामिणसडक/ संरचना पने जिल्ला कैलाली रिक्तापुर
न.पा./गा.पा.वडा नं. ६ टोल वैरी वस्ने श्री जाला श्री कोइराला को नाती श्री
लक्ष्मीराज कोइराला को छोरा / बुहारी म श्रीमान / श्रीमती नारायण प्रसाद कोइराला को
नाममा सेस्ता कायम भएको / भोग चलन भएको जग्गा क्षेत्रफल ० घुर ९ कठ्ठा १ विगा जग्गामा
आयोजना बाट समग्न गरि संरचना निर्माण गर्दा आयोजनालाई चाहिने जग्गा स्वैच्छिक रुपमा प्रदान गर्न म सहमत छु।
साथै निर्माण कार्यमा कुनै बाध रोध हुने/गर्ने छैन भनि फटकेका किनारामा रहेका साक्षीको रेकर्डमा बसी मञ्जुरीका साथ
सही छाप गरि यो कागज गरि दिएको छु। इति सं २०७५/१२/०२ रोज शुभम्।

जग्गा धनीको नाम :- नारायण प्रसाद कोइराला

दस्ताखत :- Naryan

फटकेका साक्षीहरु

सि.नं.	नाम	दस्ताखत	ठेगाना
१	वडा अध्यक्ष श्री <u>रामलाल डगौरा, थारु</u>	<u>[Signature]</u>	टीकापुर-६
२	ज.उ.स. मुल समिति प्रतिनिधि श्री <u>डुमर राज शाही</u>	<u>[Signature]</u>	टीकापुर-६
३	आयोजना प्रतिनिधि श्री <u>सागा रामलाल</u>	<u>[Signature]</u>	गेडापुर-१, डोडा.
४	वडघर श्री <u>वासुदेव कोइराला</u>	<u>[Signature]</u>	टीकापुर-६ वैरी
५	महिला प्रतिनिधि श्री <u>उत्पला डुंगेल</u>	<u>[Signature]</u>	" " "
६	अन्य साक्षीहरु <u>डिल्ली संरक्षण उपकेन्द्र अध्यक्ष भोजराज डुंगेल</u>	<u>[Signature]</u>	" " "
७	<u>नरेन्द्र प्रसाद रेग्मी</u>	<u>[Signature]</u>	" " "
८	<u>डिल्ली प्रसाद पाण्डेय</u>	<u>[Signature]</u>	" " "

श्री मान आयोजना प्रमुख ज्यू,
रानी जमरा कुलरिया सिचाई आयोजना,
टीकापुर, कैलाली।

मिति :- २०७५/१२/०२

विषय :- स्वैच्छिक रुपमा जग्गा प्रदान गरिएको।

उपरोक्त सम्बन्धमा टिकापुर न.पा./गा.पा. वडा नं. ६ टोल
टिकापुर वस्ती ५५७ पर्ने पथरैया/काडाँ/मोहना नदी नियान्त्रण/कमाण्ड क्षेत्रमा निर्माण हुने
नहर/पक्कीपुल/तटबन्ध/ग्रामिणसडक/..... संरचना पर्ने जिल्ला कैलाली
न.पा./गा.पा.वडा नं. टोल वस्ती श्री कविलाल खत्री को नाती श्री
अलबहादुर खत्री को छोरा / बुहारी म श्रीमान / श्रीमती नरेश बहादुर खत्री को
नाममा सेस्ता कायम भएको / भोग चलन भएको जग्गा क्षेत्रफल ० घुर १० कठ्ठा २ बिगा जग्गामा
आयोजना बाट सगुन गरिने संरचना निर्मा गदा आयोजनालाई चाहिने जग्गा स्वैच्छिक रुपमा प्रदान गर्न म हमत छु।
साथै निर्माण कार्यमा कुनै अवरोध हुने/ग्रेन भनि फट्केका किनारामा रहेका साक्षीको रोहवरमा वसी मीका साथ
सही छाप गरि यो कागज गरि दिएको छु। इति सं २०७५/१२/०२ रोज शुभम्।

जग्गा धनीको नाम :- नरेश बहादुर खत्री
दस्ताखत :- नरेश बहादुर खत्री

फट्केका साक्षीहरु

सि.नं.	नाम	दस्ताखत	ठेगाना
१	वडा अध्यक्ष श्री <u>रामलाल डुंगेल</u>	<u>रामलाल डुंगेल</u>	टिकापुर-६
२	ज.उ.स. मुल समिति प्रतिनिधि श्री <u>डुंगेल राज शही</u>	<u>डुंगेल राज शही</u>	टिकापुर-६
३	आयोजना प्रतिनिधि श्री <u>सागर शही</u>	<u>सागर शही</u>	टिकापुर-६
४	बडघर श्री <u>बापुदेव खत्री</u>	<u>बापुदेव खत्री</u>	टिकापुर-६
५	महिला प्रतिनिधि श्री <u>उषा देवी</u>	<u>उषा देवी</u>	" " "
६	अन्य साक्षीहरु <u>शही देवी, उषा देवी, अम्बा देवी, शो जरा देवी, नरेश देवी</u>	<u>शही देवी, उषा देवी, अम्बा देवी, शो जरा देवी, नरेश देवी</u>	" " "
७	<u>नरेश देवी</u>	<u>नरेश देवी</u>	" " "
८	<u>शही देवी</u>	<u>शही देवी</u>	" " "

श्री मान आयोजना प्रमुख ज्यू,
रानी जमरा कुलरिया सिचाई आयोजना,
टीकापुर, कैलाली।

मिति :- २०७५/१२/०२

विषय :- स्वैच्छिक रुपमा जग्गा प्रदान गरिएको।

उपरोक्त सम्बन्धमा रिजिष्टर न.पा./गा.पा. वडा नं. ६ टोल
डोमारा रोड वस्ती कोशी पर्ने पथरैया/ काडाँ/ मोहना नदी नियान्त्रण/कमाण्ड क्षेत्रमा निर्माण हुने
नहर/पक्कीपुल/तटबन्ध/ग्रामिणसडक/..... संरचना पर्ने जिल्ला कैलाली
न.पा./गा.पा.वडा नं. टोल वस्ने श्री कविन्द्र लाल खत्री को नाती श्री
शिव बहादुर खत्री को छोरा / बुहारी म श्रीमान / श्रीमती अर्जुन खत्री को
नाममा सेस्ता कायम भएको / भोग चलन भएको जग्गा क्षेत्रफल ० घुर १० कठ्ठा २ विगा जग्गामा
आयोजना बाट सम्पन्न गरिने संरचना निर्माण गर्दा आयोजनालाई चाहिने जग्गा स्वैच्छिक रुपमा प्रदान गर्न म सहमत
साथै निर्माण कार्यमा कुनै अवरोध हुने/गर्ने छैन फट्केका किनारामा रहेका साक्षीको रोहवरमा वसी मञ्जुरीका
सही छाप गरि यो कागज गरि दिएको छु। इति सं २०७५/१२/०२ रोज शुभम्।

जग्गा धनीको नाम :- अर्जुन खत्री

दस्ताखत :- अर्जुन खत्री

फट्केका साक्षीहरु

सि.नं.	नाम	दस्ताखत	ठेगाना
१	वडा अध्यक्ष श्री <u>रामलाल डोमारा</u>	<u>रामलाल डोमारा</u>	डोमारा-६
२	ज.उ.स. मुल समिति प्रतिनिधि श्री <u>कुमार राज शाही</u>	<u>कुमार राज शाही</u>	डोमारा-६
३	आयोजना प्रतिनिधि श्री <u>सागर शर्माल</u>	<u>सागर शर्माल</u>	डोमारा-१, मो.डा.
४	वडघर श्री <u>बाबुदेव डोमारा</u>	<u>बाबुदेव डोमारा</u>	डोमारा-६ वस्ती
५	महिला प्रतिनिधि श्री <u>कल्पना कुंगाना</u>	<u>कल्पना कुंगाना</u>	" " "
६	अन्य साक्षीहरु <u>डा. विष्णु संरक्षण उपेन्द्र अधिकारी शोभा कुंगाना</u>	<u>डा. विष्णु संरक्षण उपेन्द्र अधिकारी</u>	" " "
६	<u>नरेन्द्र प्रसाद रेग्मी</u>	<u>नरेन्द्र प्रसाद रेग्मी</u>	" " "
७	<u>डिल्ली प्रसाद पाण्डेय</u>	<u>डिल्ली प्रसाद पाण्डेय</u>	" " "

श्री मान आयोजना प्रमुख ज्यू,
रानी जमरा कुलरिया सिचाई आयोजना,
टीकापुर, कैलाली।

मिति :- २०७५ १२/०५

विषय :- स्वैच्छिक रुपमा जग्गा प्रदान गरिएको।

उपरोक्त सम्बन्धमारि. १४..... न.पा./गा.पा. वडा नं. ६ टोल
६ वस्ती६ पने पथरैया/ काडाँ/ मोहना नदी नियान्त्रण/कमाण्ड क्षेत्रमा निर्माण हुने
नहर/पक्कीपुल/तटबन्ध/ग्रामिणसडक/..... संरचना पने जिल्ला कैलाली
न.पा./गा.पा.वडा नं. टोल वस्ती श्री रि. १४ को नाती श्री
रि. १४ को छोरा / बहारी म श्रीमान / श्रीमती रि. १४ को
नाममा खेस्ता कायम भएको / भोग चलन भएको जग्गा क्षेत्रफल ० घुर ५६ कठ्ठा ० विगा जग्गामा
आयोजना बाट सम्पन्न गरिने संरचना निर्माण गर्दा आयोजनालाई चाहिने जग्गा स्वैच्छिक रुपमा प्रदान गर्न सहमत छु।
साथै निर्माण कार्यमा कुनै अवरोध हुने छैन भनि फटकेका किनारामा रहेका साक्षीको रोहवरमा बस्ती जुरीका साथ
सही छाप गरि यो कागज गरि दिएको छु। इति सं २०७५/१२/०५ रोज शुभम्।

जग्गा धनीको नाम :- रि. १४
दस्ताखत :- रि. १४

फटकेका साक्षीहरु

सि.नं.	नाम	दस्ताखत	ठेगाना
१	वडा अध्यक्ष श्री <u>राम माल ५०१, ५०२</u>	<u>राम माल</u>	<u>रि. १४-६</u>
२	ज.उ.स. मुल समिति प्रतिनिधि श्री <u>कुमार राम शाही</u>	<u>कुमार राम शाही</u>	<u>रि. १४-६</u>
३	आयोजना प्रतिनिधि श्री <u>नागा चमेल</u>	<u>नागा चमेल</u>	<u>रि. १४-६</u>
४	बडघर श्री <u>वासुदेव उप्रेता</u>	<u>वासुदेव उप्रेता</u>	<u>रि. १४-६</u>
५	महिला प्रतिनिधि श्री <u>कल्पना कुमारी</u>	<u>कल्पना कुमारी</u>	<u>रि. १४-६</u>
६	अन्य साक्षीहरु <u>शिवराम उप्रेता उपदेव उप्रेता उप्रेता उप्रेता उप्रेता उप्रेता</u>	<u>शिवराम उप्रेता</u>	<u>रि. १४-६</u>
७	<u>नेन्दु प्रसाद शर्मा</u>	<u>नेन्दु प्रसाद</u>	<u>रि. १४-६</u>
८	<u>डिल्ली प्रसाद पाण्डे</u>	<u>डिल्ली प्रसाद</u>	<u>रि. १४-६</u>

श्री मान आयोजना प्रमुख ज्यू ,
रानी जमरा कुलरिया सिचाई आयोजना ,
टीकापुर, कैलाली ।

मिति :- २०७५/१२/०२

विषय :- स्वैच्छिक रुपमा जग्गा प्रदान गरिएको ।

उपरोक्त सम्बन्धमा टिकापुर न.पा./गा.पा. वडा नं. ६ टोल
..... पर्ने पथरैया/ काडाँ/ मोहना नदी नियान्त्रण/कमाण्ड क्षेत्रमा निर्माण हुने
नहर/पक्कीपुल/तटबन्ध/ग्रामिणसडक/..... संरचना पर्ने जिल्ला कैलाली
न.पा./गा.पा.वडा नं. टोल बस्ने श्री को नाती श्री
..... को छोरा / बुहारी म श्रीमान /श्रीमती को
नाममा सेस्ता कायम भएको / भोग चलन भएको जग्गा क्षेत्रफल ० घुर ० कठ्ठा १ विगा जग्गामा
आयेतना बाट सम्पन्न गरिने संरचना निर्माण गर्दा आयोजनालाई चाहिने जग्गा स्वैच्छिक रुपमा प्रदान गर्न म सहमत छु ।
साथै निर्माण कार्यमा कुनै अवरोध हुने/गर्ने छैन भनि फट्केका किनारामा रहेका साक्षीको रोहवरमा वसी मञ्जुरीका साथ
सही छाप गरि यो कागज गरि दिएको छु । इति सं २०७५/१२/०२ रोज शुभम् ।

जग्गा धनीको नाम :- आचार्य

दस्ताखत :-
मौजुमि

फट्केका साक्षीहरु

सि.नं.	नाम	दस्ताखत	ठेगाना
१	वडा अध्यक्ष श्री रामलाल डाँडा, थाप		टीकापुर-६
२	ज.उ.स. मुल समिति प्रतिनिधि श्री कुमार राज शाही		टीकापुर-६
३	आयोजना प्रतिनिधि श्री सागा कामेल		टीकापुर-१, भा.का.
४	वडघर श्री बासुदेव डोँडा		टीकापुर-६ केही
५	महिला प्रतिनिधि श्री कल्पना कुंगाना		" " "
६	अन्य साक्षीहरु इल्लि पसाय, उपदेव अरुण श्रेष्ठ, राज श्रेष्ठ, लाल		" " "
६	नरेन्द्र पसाय रेग्मी		" " "
८	इल्लि पसाय पाण्डे		" " "

श्री मान आयोजना प्रमुख ज्यू,
रानी जमरा कुलरिया सिचाई आयोजना,
टीकापुर, कैलाली।

मिति :- २०७५ १२/०२

विषय :- स्वैच्छिक रुपमा जग्गा प्रदान गरिएको।

उपरोक्त सम्बन्धमा डि.सु.उ. मल्ल न.पा./गा.पा. वडा नं. ६ टोल
नाती कुँडा वस्ती वर्दी पर्ने पथरैया/ काडाँ/ मोहना नदी नियान्वण/कमाण्ड क्षेत्रमा निर्माण हुने
नहर/पक्कीपुल/तटबन्ध/ग्रामिणसडक/..... संरचना पर्ने जिल्ला कैलाली
न.पा./गा.पा.वडा नं. टोल वस्ने श्री गंगाधर पौडेल को नाती श्री
मोती राम पौडेल को छोरा / बुहारी म श्रीमान / श्रीमती पि. ६०५ मल्ल पौडेल को
नाममा सेस्ता कायम भएको / भोग चलन भएको जग्गा क्षेत्रफल ० घुर ० कठ्ठा २ विगा जग्गामा
आयोजना बाट सगम्न गरिने संरचना निर्माण गर्दा आयोजनालाई चाहिने जग्गा स्वैच्छिक रुपमा प्रदान गर्न म सहमत छु।
साथै निर्माण कार्यमा कुनै बाधा हुने/गर्ने छैन भनि फट्केका किनारामा रहेका साक्षीको रोहमा बसी मञ्जुरीका साथ
सही छाप गरि यो कागज गरि दिएको छु। इति सं २०७५/१२/०२ रोज शुभम्।

जग्गा धनीको नाम :- डि.सु.उ. मल्ल पौडेल
दस्ताखत :- डि.सु.उ. मल्ल पौडेल

फट्केका साक्षीहरु

सि.नं.	नाम	दस्ताखत	ठेगाना
१	वडा अध्यक्ष श्री <u>रामलाल डगौर/धारा</u>	<u>रामलाल डगौर</u>	टीकापुर-६
२	ज.उ.स. मुल समिति प्रतिनिधि श्री <u>कुमार राज शाही</u>	<u>कुमार राज शाही</u>	टीकापुर-६
३	आयोजना प्रतिनिधि श्री <u>सागर धामेल</u>	<u>सागर धामेल</u>	टीकापुर-१, टीकापुर
४	बडघर श्री <u>वासुदेव डोहराला</u>	<u>वासुदेव डोहराला</u>	टीकापुर-६ वर्दी
५	महिला प्रतिनिधि श्री <u>उत्पला कुँडा</u>	<u>उत्पला कुँडा</u>	" " "
६	अन्य साक्षीहरु <u>डि.सु.उ. मल्ल पौडेल</u>	<u>डि.सु.उ. मल्ल पौडेल</u>	" " "
७	<u>नरेन्द्र प्रताप रेग्मी</u>	<u>नरेन्द्र प्रताप रेग्मी</u>	" " "
८	<u>डिल्ली प्रताप पाण्डे</u>	<u>डिल्ली प्रताप पाण्डे</u>	" " "

श्री मान आयोजना प्रमुख ज्यू,
रानी जमरा कुलरिया सिचाई आयोजना,
टीकापुर, कैलाली।

मिति :- २०७५/१२/०२

विषय :- स्वैच्छिक रुपमा जग्गा प्रदान गरिएको।

उपरोक्त सम्बन्धमा टीकापुर न.पा./गा.पा. वडा नं. ६ टोल
डुंगारा वस्ती वेदी पर्ने पथरैया/काडाँ/मोहना नदी नियान्त्रण/कमाण्ड क्षेत्रमा निर्माण हुने
नहर/पक्कीपुल/तटवन्ध/ग्रामिणसडक/..... संरचना पर्ने जिल्ला कैलाली
न.पा./गा.पा. वडा नं. टोल बस्ने श्री पांडु डुंगारा को नाती श्री
कुलदेव डुंगारा को छोरा/बुहारी म श्रीमान/श्रीमती रविन्द्र डुंगारा को
नाममा सेस्ता कायम भएको/भोग चलन भएको जग्गा क्षेत्रफल ० घुर ४ कठ्ठा ० विगा जग्गामा
आयोजना गरेर सगन्त गरिने संरचना निर्माण गर्दा आयोजनालाई चाहिने जग्गा स्वैच्छिक रुपमा प्रदान गर्न म सहमत छु।
साथै निर्माण कार्यमा कुनै अवरोध हुने/गर्ने छैन भनि फट्केका किनारामा र साक्षीको रोहवरमा बसी मञ्जुरीका साथ
सही छाप गरि यो कागज गरि दिएको छु। इति सं २०७५/१२/०२ रोज शुभम्।

जग्गा धनीको नाम :- रविन्द्र डुंगारा

दस्ताखत :- रविन्द्र

फट्केका साक्षीहरु

सि.नं.	नाम	दस्ताखत	ठेगाना
१	वडा अध्यक्ष श्री <u>रामलाल डुंगारा</u> चाध	<u>[Signature]</u>	टीकापुर-६
२	ज.उ.स. मुल समिति प्रतिनिधि श्री <u>कुमार राज शाही</u>	<u>[Signature]</u>	टीकापुर-६
३	आयोजना प्रतिनिधि श्री <u>राजेश्वर</u>	<u>[Signature]</u>	मेडापुर-१, आ.क.
४	बडघर श्री <u>बासुदेव डेवराल</u>	<u>[Signature]</u>	टीकापुर-६ वेदी
५	महिला प्रतिनिधि श्री <u>कल्पना डुंगारा</u>	<u>[Signature]</u>	" " "
६	अन्य साक्षीहरु <u>इन्द्रसिंह शर्मा, उपकेन्द्र भट्टराज, गौरीराज डुंगारा</u>	<u>[Signature]</u>	" " "
७	<u>नरेन्द्र प्रसाद रेग्मी</u>	<u>[Signature]</u>	" " "
८	<u>दिल्ली प्रसाद पाण्डे</u>	<u>[Signature]</u>	" " "

श्री मान आयोजना प्रमुख ज्यू,
रानी जमरा कुलरिया सिचाई आयोजना,
टीकापुर, कैलाली।

मिति :- २०७५/१२/०२

विषय :- स्वैच्छिक रुपमा जग्गा प्रदान गरिएको।

उपरोक्त सम्बन्धमा टीकापुर न.पा./गा.पा. वडा नं. ६ टोल
बडी वस्ती पने पथरैया/ काडाँ/ मोहना नदी नियान्वण/कमाण्ड क्षेत्रमा निर्माण हुने
नहर/पक्कीपुल/तटबन्ध/ग्रमिणसडक/ संरचना पने जिल्ला कैलाली
न.पा./गा.पा.वडा नं. ६ टोल बडी वस्ती श्री लक्ष्मीराम कोइराला को नाती श्री
कविराम कोइराला को छोरा / वुहारी म श्रीमान / श्रीमती वासुदेव कोइराला को
नाममा सेस्ता कायम भएको / भोग चलन भएको जग्गा क्षेत्रफल ००० घुर १० कठ्ठा ०० विगा जग्गामा
आयोजना वाट सग्न गरिने संरचना निर्माण गर्दा आयोजनालाई चाहिने जग्गा स्वैच्छिक रुपमा प्रदान हुने म सहमत छु।
साथै निर्माण कार्यमा कुनै अवरोध नगर्ने छैन भनि फटकेका किनारामा रहेका साक्षीको रोहवरमा यो मञ्जुरीका साथ
सही छाप गरि यो कागज गरि दिएको छु। इति सं २०७५/१२/०२ रोज शुभम्।

जग्गा धनीको नाम :- वासुदेव कोइराला

दस्ताखत :- वासुदेव कोइराला

फटकेका साक्षीहरु

सि.नं.	नाम	दस्ताखत	हे.पाना
१	वडा अध्यक्ष श्री <u>रामलाल डगौरा</u>	<u>रामलाल डगौरा</u>	टीकापुर - ६
२	ज.उ.स. मुल समिति प्रतिनिधि श्री <u>कुमार राज शाही</u>	<u>कुमार राज शाही</u>	टीकापुर - ६
३	आयोजना प्रतिनिधि श्री <u>लगा अग्रवाल</u>	<u>लगा अग्रवाल</u>	टीकापुर - ९, टीकापुर
४	वडघर श्री <u>वासुदेव कोइराला</u>	<u>वासुदेव कोइराला</u>	टीकापुर - ६ बडी
५	महिला प्रतिनिधि श्री <u>कल्याण डुंगाना</u>	<u>कल्याण डुंगाना</u>	" " "
६	अन्य साक्षीहरु <u>सुदामा बस्नेत/सुपेन्द्र अग्रवाल/भोजराज डुंगाना</u>	<u>सुदामा बस्नेत</u>	" " "
७	<u>नरेन्द्र प्रसाद रेग्मी</u>	<u>नरेन्द्र प्रसाद रेग्मी</u>	" " "
८	<u>दिल्ली प्रसाद पाण्डे</u>	<u>दिल्ली प्रसाद पाण्डे</u>	" " "

श्री मान आयोजना प्रमुख ज्यू ,
रानी जमरा कुलरिया सिचाई आयोजना ,
टीकापुर, कैलाली ।

मिति :- २०७५/१२/०८

विषय :- स्वैच्छिक रुपमा जग्गा प्रदान गरिएको ।

उपरोक्त सम्बन्धमा रिक्ता न.पा./गा.पा. वडा नं. ६ टोल
हुंजाराटोल वस्ती वेदी पर्ने पथरैया/ काडाँ/ मोहना नदी नियन्त्रण/कमाण्ड क्षेत्रमा निर्माण हुने
नहर/पक्कीपुल/तटबन्ध/ग्रमिणसडक/..... संरचना पर्ने जिल्ला कैलाली
न.पा./गा.पा.वडा नं. टोल वस्ती श्री कालुदेव हुंजारा को नाती श्री
नाल्लराज हुंजारा को छोरा / बुहारी म श्रीमान / श्रीमती पद्मराज हुंजारा को
नाममा सेस्ता कायम भएको / भोग चलन भएको जग्गा क्षेत्रफल ० घुर ० कठ्ठा १ विगा जग्गामा
आयोजना बाट सगन्त गरिने संरचना निर्माण गर्दा आयोजनालाई चाहिने जग्गा स्वैच्छिक रुपमा प्रदान गर्न म सहमत छु ।
साथै निर्माण कार्यमा कुनै अवरोध हुने/गर्ने छैन भनि फट्केका किनारामा रहेका साक्षीको रोहवरमा बसी मञ्जुरीका साथ
सही छाप गरि यो कागज गरि दिएको छु । इति सं २०७५/१२/०८ रोज शुभम् ।

जग्गा धनीको नाम :- पद्मराज हुंजारा

दस्ताखत :- रिक्ता

फट्केका साक्षीहरु

सि.नं.	नाम	दस्ताखत	ठेगाना
१	वडा अध्यक्ष श्री <u>रामलाल डाँगीरा थापा</u>	<u>[Signature]</u>	टीकापुर - ६
२	ज.उ.स. मुल समिति प्रतिनिधि श्री <u>कुमारराज शाही</u>	<u>[Signature]</u>	टीकापुर - ६
३	आयोजना प्रतिनिधि श्री <u>शागा अमाल</u>	<u>[Signature]</u>	जेडाडा - १, श्रीकु.
४	वडघर श्री <u>वासुदेव डेवराला</u>	<u>[Signature]</u>	टीकापुर - ६ वेदी
५	महिला प्रतिनिधि श्री <u>कल्याण हुंजारा</u>	<u>[Signature]</u>	" " "
६	अन्य साक्षीहरु <u>इन्द्रिन लक्ष्मी उपदेव शास्त्रिय श्रीमान हुंजारा</u>	<u>[Signature]</u>	" " "
६	<u>नरेन्द्र प्रसाद रेग्मी</u>	<u>[Signature]</u>	" " "
८	<u>दिल्ली प्रसाद पाण्डे</u>	<u>[Signature]</u>	" " "

श्री मान आयोजना प्रमुख ज्यू,
रानी जमरा कुलरिया सिचाई आयोजना,
टीकापुर, कैलाली।

मिति :- २०७५/१२/०५

विषय :- स्वैच्छिक रुपमा जग्गा प्रदान गरिएको।

उपरोक्त सम्बन्धमा टिकापुर न.पा./गा.पा. वडा नं. ६ टोल
हुंगाना रोड वस्ती पर्ने पथरैया/काडाँ/मोहना नदी नियन्त्रण/कमाण्ड क्षेत्रमा निर्माण हुने
नहर/पक्कीपुल/तटबन्ध/ग्रामिणसडक/ संरचना पर्ने जिल्ला कैलाली
न.पा./गा.पा. वडा नं. ६ टोल बस्ने श्री देविचन्द्र ६ पौडेल को नाती श्री
रामकृष्ण ६ पौडेल को छोरा/बुहारी म श्रीमान/श्रीमती नरहरि ६ पौडेल को
नाममा सेस्ता कायम भएको/भोग चलन भएको जग्गा क्षेत्रफल ० घुर १५ कठ्ठा १ विगा जग्गामा
आयोजना बाट सम्पन्न गरिने संरचना निर्माण गर्न आयोजनालाई चाहिने जग्गा स्वैच्छिक रुपमा प्रदान गर्न म सहमत छु।
साथै निर्माण कार्यमा कुनै अवरोध हुने/गर्ने छैन भनि फट्केका किनारामा रहेका साक्षीको रोहवरमा वसी मञ्जुरीका साथ
सही छाप गरि यो कागज गरि दिएको छु। इति सं २०७५/१२/०५ रोज शुभम्।

जग्गा धनीको नाम :- नरहरि ६ पौडेल
दस्ताखत :-

फट्केका साक्षीहरु

सि.नं.	नाम	दस्ताखत	ठेगाना
१	वडा अध्यक्ष श्री <u>रामनारायण डगडा</u>	<u>[Signature]</u>	टिकापुर-६
२	ज.उ.स. मुल समिति प्रतिनिधि श्री <u>हुमरा राम शाही</u>	<u>[Signature]</u>	टिकापुर-६
३	आयोजना प्रतिनिधि श्री <u>सागर शर्माल</u>	<u>[Signature]</u>	टिकापुर-६, भोक्रा
४	वडघर श्री <u>बालुदेव कोइराला</u>	<u>[Signature]</u>	टिकापुर-६ वडा
५	महिला प्रतिनिधि श्री <u>कल्पना हुंगाना</u>	<u>[Signature]</u>	" " "
६	अन्य साक्षीहरु <u>डा. विनोद रेग्मी, उपेन्द्र प्रहारा, भोजरा हुंगाना</u>	<u>[Signature]</u>	" " "
६.	<u>नेन्द्र प्रसाद रेग्मी</u>	<u>[Signature]</u>	" " "
८.	<u>दिल्ली प्रसाद पाण्डे</u>	<u>[Signature]</u>	" " "

Annex IX: Photographs



















